

# Coshocton native documents Newcomerstown's history

## Photos tell story of town's past

Ray Booth Special to The Times-Reporter | USA TODAY NETWORK

NEWCOMERSTOWN – Just as the Tuscarawas River flows past Newcomerstown, much of the river of history of the community flows through Main Street. And it's that history that has captivated Gary Little to document that history upon his return to this area.

Little returned to the Newcomerstown area after a successful career in California and wanted to give back to the area that was a large part of his youth. That has resulted in what could be called a massive written history, with pictures, of businesses that have existed in Newcomerstown between 1870 and 1980, those on Main Street and those in other parts of the village.

See HISTORY, Page 2A



GETTY IMAGES

Gary Little is pictured with two volumes of the history he has compiled, which is available for review at the Newcomerstown Public Library. Little's contributions join other volumes of history compiled by Elaine Mayenschien of Newcomerstown. PROVIDED BY RAY BOOTH

# History

Continued from Page 1A

That project is now available for viewing in volumes at the Newcomerstown Public Library.

Little was born in Coshocton County, "But my parents, Andrew Clifton Little and Alice May Fletcher, were both raised in the Newcomerstown area. Part of my early years were spent working on the Fletcher farm in Shady Bend where my Uncle Roy David Fletcher was doing the farming. A lot of people may remember he later went to work at the Oxford Bank in Newcomerstown.

"After graduating from West Lafayette High School in 1957, I worked in this area until 1963 and decided to go to California to seek better employment. I was hearing from people I knew in California that jobs were easy to find. I found that to be true, so I stayed there until I retired in 1993 from the Southern California Gas Co. By then, I found that California was not where I wanted to spend my retirement years. I had remained in contact with the relatives I had in the Newcomerstown area and some old school friends that I saw when I came back to Ohio to visit.

"I decided to move back to Newcomerstown for my retirement as I was tired of living in a big city environment. I wanted to live in a small area again. I took up a couple of hobbies that I had but the first thing I had to do was repair and update an older home. As time went by and I got older, I thought it might be better to do something that wasn't quite as physical. Since I had been collecting pictures from The Newcomerstown News about history-related buildings and other items, I thought it would be good to organize them into a notebook."

That decision took Little down a path that was well-populated with other people more than willing to help him achieve his dream.

"In 2017, I started this project and am still looking for more pictures to add to what I already have. I now have over 1,000 pictures," he said. "Most of them are in notebooks according to street address. Many others are in notebooks according to category. Then I thought it would be good to make a list of who had been in busi-

ness in these buildings. This led to trying to find the different business people who had been in all of these business buildings. I thought this would be good information to put together for future use by others who might have a similar interest, or were just trying to find some information on a particular building or business name. There were directories for various years, but nobody had put them all together in one notebook.

"It began with a friend of mine, Wayne Schworm, who had lived here his entire life and who had a very good memory. He gave me a very good start on what I had in mind to do. I then went to the Temperance Tavern Museum where Dick Mathias was very helpful in locating what they had for me to see. Next was the Newcomerstown Public Library, where I met Elaine Mayenschein, who was looking after the history department there. She and I started sharing information and pictures with each other. She has a lot of pictures that can be seen at the Library, as well as a lot of other research material.

"Then I met William Casteel, who comes into the library on a regular basis. He was a big help in that he had a lot of pictures and news items of historical interest that I wanted. I had decided to add a lot of history news articles written by others, who, in the past, had written on this subject. He was very generous and shared a lot with me. Other people who were willing to share what they had began to come into the library to show us what they had. Chris Kincaid and the staff at the library were also very good at helping me. My thanks goes out to all of them. I guess I will always be looking for more pictures and news articles."

Mayenschein, in particular, has been instrumental in developing the Newcomerstown history department at the library, which includes Little's volumes. In addition to his contribution, she has collected articles and photographs about businesses, industries and more that are available for review at the library. Little said one of the challenges in compiling information was when different writers didn't agree on certain facts.

"That happened quite often in writing about early history," Little said. "I tried to present both views. Some differences I think I have figured out and other ones I'm still working on. Some were stories that were handed down for many generations and others were

legends with no historical facts to back them. Some writers copy earlier writings, carrying on the same errors."

Among the sources for Little were writings by Charles Lieser, David Burress (D.B.) Moore, Erwin C. Johns, Lois Zimmer (Craig) and newspaper articles by a host of different writers. He also referenced advertisements in old newspapers and Newcomerstown school yearbooks, The Newcosean; Wiggins & McKillop's 1878 Newcomerstown Directory; Business Directory of Tuscarawas County 1887 and History of Tuscarawas County 1884; The Newcomerstown News; Newcomerstown directories, from 1926, 1939, 1942, 1949-50-51, 1953 and 1970; and the Sunburn and Perris Newcomerstown fire maps for 1895 1901, 1907, 1915, 1924, 1933 and 1942.

"Many of these businesses were in buildings that are no longer there," Little said. "Some sites are now vacant lots or have been replaced with newer buildings. Most of the older buildings were not marked with numbers, they were known by building names, which changed over time. Some were known by the builder's name; some were known by the name of the current owner of the building and also by the name of the tenant at that time. Some of the buildings used different numbers with different occupants. A lot of the stores changed building locations, some several times over the years."

Little said one of the most rewarding things about the project has been working with "all of the great people who were willing to help me, as I would not have gotten very far without them. My thanks goes out to all of them. All of the reactions I get are very positive."

Six notebooks exist with those at the library and museum being the most accessible. Little said that when he finds an occasional error or something that needs to be added, he updates all six copies to be current with those changes. The project also includes pages on the history of Newcomerstown itself and the surrounding area. The articles were written in books and newspapers many years ago, with conflicting "facts," Little said. "I have compiled information from all of the people who wrote about the history, to show what some of these differences are.

"I am still finding new things to add. This may turn out to be an endless job."



In front, from left, are Linda Quillen, Elaine Mayenschein, Gerry Little; in back are Dan Gay, Library Director; Cody Addy, and Assistant Library staff; Chris Kinkaid.

## History group researching our past

By **WILLIAM CASTEEL**  
Correspondent

Are you looking for your roots, and don't know where to find them? I know spring has finally here, but I am not referring to the roots of your perennial plants! I am talking about your family roots (family history). Well, if you already knew what I was referring to and answered yes, look no further! Help is here.

Local historian Elaine (Patterson) Mayenschein is available to get you started in pursuing your family history, also familiarly known as genealogy. Mayenschein, assists with the local history department at the Newcomerstown Public Library, and is holding genealogy sessions at the library on the second and third Saturday each month, from 10 a.m. to 1 p.m. She is also generally at the library on Wednesdays working on the local history binders, and files that the library has available for patrons to view, and assist them with their local history research.

Gerry Little, a resident of Newcomerstown, and a local history enthusiast, has spent many hours compiling several extensive binders of pictures, clippings and information concerning Newcomerstown's past, mainly focusing on the businesses that once lined the streets of the business district. Little has donated copies of his binders to the library which can be viewed in the local history department. While none of the local history binders can be checked out of the library, patrons can view and copy items of interest. The library has a copier on the premises, with the cost of the copies being very minimal.


Mayenschein said the interest in local history, and genealogy has increased in the past several years, and she has several regular persons who assist her in working on the binders on Wednesdays. Danny Gay and Linda Quillen are two of the individuals who have been instrumental in helping Mayenschein while working on their own family genealogy.

The history group is planning sev-

eral local history "field trips" around the streets of Newcomerstown within the next few months to study some of the buildings, and sites of former structures that were once located in town. The field trips will be announced in the near future.

Mayenschein is looking for individuals who may have old pictures, scrapbooks, maps, land plots, deeds, or anything pertaining to Newcomerstown. While the history department would be grateful to have the original pictures or documents, they will gladly accept copies. The items can be brought into the library on Wednesdays or Saturdays, or Mayenschein will arrange to pick up the items, copy, and return them to the owner within the same week, unharmed. Mayenschein also welcomes copies of family genealogy to add to the genealogy binder collection. Mayenschein can be reached at the library at 740-498-8228. If leaving a message for her, please be sure to include name, home phone number/ or cell, and email if available.

## Newcomerstown group researches history



Several local residents that have an interest in Newcomerstown's past are seen researching some of the materials that are in the Newcomerstown Public Library's local history department. Left to right: Lova Kunkle, Elaine Mayenschien, Don Fenton, Gerry Little, and Wayne Schworm.

4-17-2019

Wednesday, September 26, 2018 • B3

## Local history group meeting



A local history group has been meeting at the Newcomerstown Public Library. Here, the group was discussing some of the old businesses once located in Newcomerstown. Old soda bottles from Van Hoesen Brothers, and the Crystal Bottling Works were topics of discussion; both businesses having been located in Newcomerstown at different times between 1905 and 1930. The group meets at the Newcomerstown Public Library each Wednesday at 1 p.m., and is open to anyone with an interest in Newcomerstown, or surrounding communities. The group is looking for old pictures, newspapers, scrapbooks, school yearbooks or anything related to the area's local history. For more information, contact Elaine Mayenschein at 740-498-8228 or William Casteel at 740-545-0260.

(30) Deliv to Zacchary Biggs 20 March 1800

JOHN ADAMS, *President of the United States of America,*

To all to whom these presents shall come, Greeting:

**Know ye,** That in pursuance of the act of Congress passed on the first day of June 1796, entitled "An Act regulating the grants of Land appropriated for Military services, and for the society of the United Brethren for propagating the gospel among the Heathen;" and of the several acts supplementary thereto passed on the second day of March 1799, and on the eleventh day of February and first of March 1800, there is granted unto *John Bever* &

a certain tract of land estimated to contain *Three Thousand and Nine Hundred ninety nine and Eighth tenths* acres being *the second Quarter of the fifth Township in the Third Range of the Tract appropriated for satisfying Warrants for Military services;*

surveyed and located in pursuance of the acts above recited: To HAVE and to HOLD the said described tract of land, with the appurtenances thereof unto the said *John Bever* and to *his* heirs and assigns forever, subject to the conditions, restrictions and provisions contained in the said recited acts.

In Witness whereof, the said **John Adams**, President of the United States of America, hath caused the Seal of the said United States to be hereunto affixed, and signed the same with his hand, at the City of *Philadelphia* the *Twentieth* day of *March* in the year of our Lord 1800; and of the Independence of the United States of America the twenty *fourth*.



*John Adams*

By the President,

*Tom. M. Pickens* Secretary of State.



Pioneer Cabin,  
Newcomerstown, O.

GEO. A. BEERS & CO. DRUGGISTS.

**This pioneer cabin was one of Newcomerstown's first homes, built about 1815. Pictured are William Wiandt and his three sons. The photo is courtesy of Tom Huffman, Newcomerstown.**





Photo courtesy William Casteel/Newcomerstown News  
Pioneer cabin, the first log structure in Newcomerstown, built by William Neighbor in the early 1800s. The cabin was once located on the north-east corner of State and Ray Street, next to the State Street Cemetery. The cabin stood empty for many years, then later fell into disrepair, and was razed to make way for a private residence. A lithograph of the cabin was used on a souvenir china plate that was sold by the Yingling Grogery Store during Newcomerstown's Centennial in 1911.

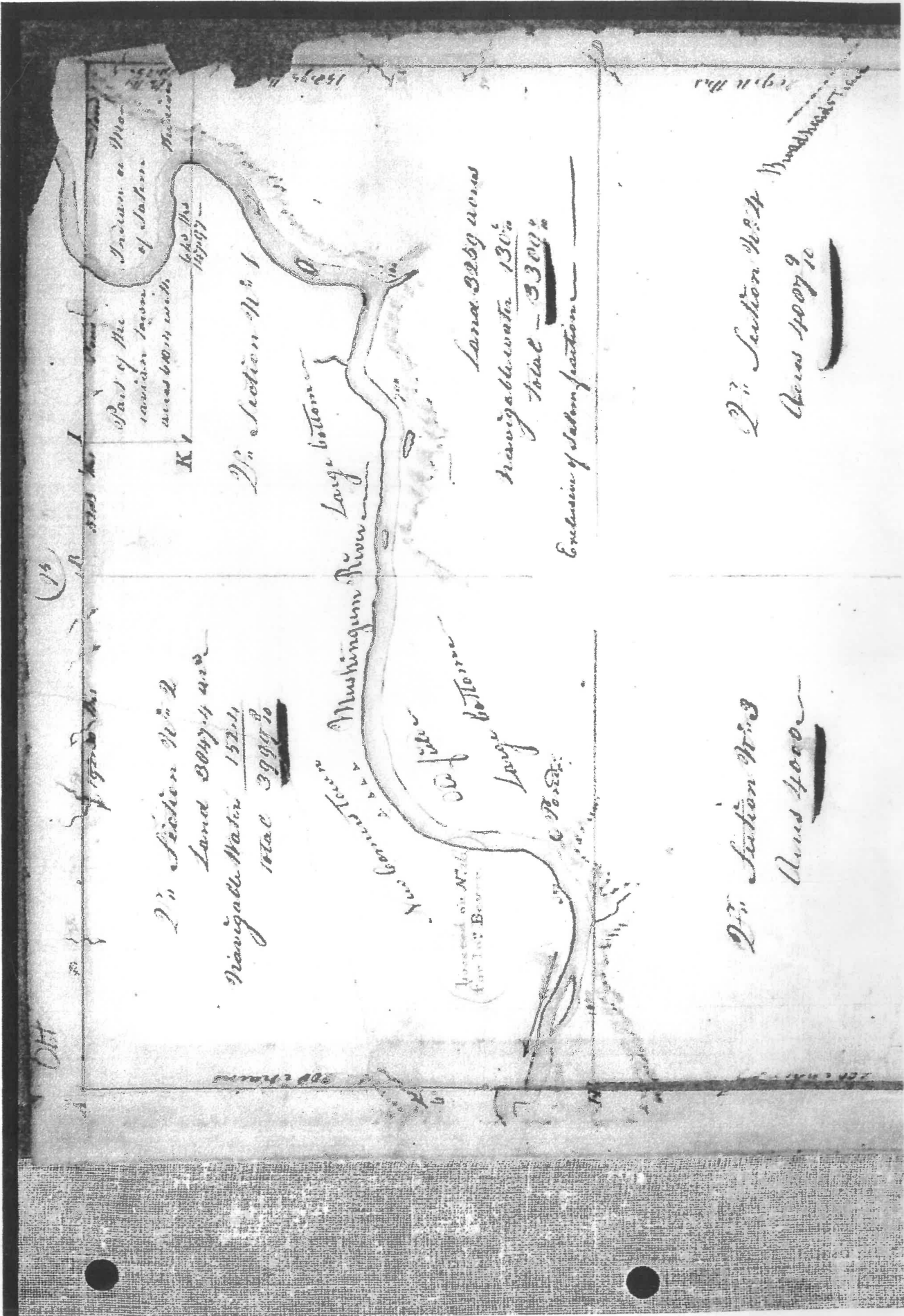


OLD WIANDT MILL BURNED 1872



LOCK 21

1797 MAP NEWCOMERSTOWN



2<sup>d</sup> Section No. 2  
 Land 30474 ac  
 Navigable Water 15241  
 Total 39997

2<sup>d</sup> Section No. 1  
 Land 3259 ac  
 Navigable Water 130%  
 Total 3309  
 Exclusion of Lake section

2<sup>d</sup> Section No. 3  
 Area 4009 ac

2<sup>d</sup> Section No. 4  
 Area 4009 ac



## Index Volume 1 Page 1

|                                      |          |
|--------------------------------------|----------|
| Newcomerstown Map 1797               | 1        |
| Index Volume 1 Page 1                | 2        |
| Index Volume 1 Page 2                | 3        |
| Interduction                         | 4 and 5  |
| Streets listed in althabetical order |          |
| Barnet Ave.                          | 6        |
| Beagle Club Rd.                      | 6        |
| Beaver St.                           | 6        |
| Bridge St.                           | 7 to 16  |
| Canal Court                          | 17       |
| Canal St.                            | 17 to 29 |
| Center St.                           | 30       |
| Chestnut St.                         | 30       |
| Church St.                           | 31 & 32  |
| Clow Ave.                            | 33       |
| College St.                          | 33 to 37 |
| Cross St.                            | 37 to 39 |
| Elizabeth St.                        | 39       |
| Goodrich St.                         | 39 & 40  |
| Greenwood Ave.                       | 40       |
| Heller Dr. formally Carlysle St.     | 41 & 42  |
| Jackson St.                          | 42       |
| Liberty St.                          | 42       |
| Main St. South Side                  | 43 to 54 |
| Main St. North Side                  | 55 To 67 |
| Maple St.                            | 68       |
| McKinley Ave                         | 68       |
| Miden Court                          | 68       |
| Mulvane St.                          | 68       |
| Neighbor St.                         | 69       |
| New Pace Rd.                         | 69       |
| Newport St.                          | 70       |
| Oak St.                              | 70       |
| Oak Ferry Site                       | 70       |
| Ohio Dr.                             | 70       |
| Oxford Ave.                          | 70       |
| Park Hill Dr.                        | 70       |
| Pilling St.                          | 71       |
| Railroad St.                         | 72       |

## Index Volume 1 Page 2

|                     |           |
|---------------------|-----------|
| Ray St.             | 72        |
| River St.           | 73 to 81  |
| Riverview Dr.       | 81        |
| Smith St.           | 82        |
| Spaulding Ave.      | 82        |
| East State Rd.      | 83        |
| State St.           | 83 to 91  |
| West State St.      | 92        |
| Tuscarawas St.      | 93        |
| Walnut St.          | 93        |
| West St.            | 94        |
| Wood Ave.           | 94        |
| Route 21            | 95        |
| Route 36            | 95        |
| S. of Newcomerstown | 96        |
| Rural Route 3       | 96        |
| Near by Towns       | 97        |
| Unknown Locations   | 98 to 103 |

List Of Newcomerstown Businesses & Their Location: 1870 to 1980

These pages contain the results of my research into the history of Newcomerstown's older businesses. I was looking for both business names and owners names. I was also looking for their locations. I'm sure this is only a small part of the total amount that were here. The information came from a number of different sources. Some of them were the writings of Charles Lieser, David Burress (D. B.) Moore, Erwin C. Johns, Lois Zimmer and newspaper articles written by many different writers. Also from advertising in the newspaper. Other sources were from the Wiggins & McKillop's Newcomerstown Directory 1878, Business Directory of Tuscarawas County 1887 Newcomerstown, History of Tuscarawas County 1884. Business adds in the Newcomerstown High School Year Book called the Newcosean were also used for information, along with ads from a 1940s and 1964 Newcomerstown Newspaper. The 1939, 1942, 1949-50-51, 1953 and 1970 Newcomerstown Directories were also used. Another source was the 1895, 1901, 1907, 1915, 1924, 1933 and 1942 Sanborn and Perris Newcomerstown Fire Maps.

Wayne Schworm, a long time resident of Newcomerstown, helped a lot with places he could remember during his life here. Elaine Mayenschein and Chris Kincaid at the Newcomerstown Library, Dick Mathias at the Newcomerstown Museum and Newcomerstown Historian William Casteel were also very helpful. Many of these businesses were in buildings that are no longer there. Some sites are now vacant lots or have been replaced by newer buildings. Most of the older buildings were not marked with numbers. They were known by building names, which changed over time. Some were known by the builder's name, some known by the name of the current owner of the building and also by the name of the tennant at that time. Some of buildings used different numbers with different occupants. A lot of the stores changed building locations, some several times over the years. The business list and their location on these pages only comes up to about 1980.

Also included are pages that contain information on the history of the Newcomerstown and the surrounding area written by many different writers. Most of them wrote their articles in several books and newspapers many years ago. There are a lot of differences in what all of these people have written about the early history of this area.

I have compiled information taken from all of the people who wrote about this history that I could find, to show what some of these differences are.

I also put in information on the history of Oxford Township in Coshocton County.

They are listed one of three ways.

By street name and building number

By street name only, when there was no number

By name only, when there was no location or number

Numbers are listed on streets East to West and North to South

These numbers represent the following references for dates,  
showing the time period.

(1878-D) Wiggins & McKillop's Newcomerstown Directory 1878

(1884-H) History of Tuscarawas County

(1887-D) Business Directory of Tuscarawas County 1887 Newcomerstown

These Numbers represent the year of the Newcomerstown  
High School Year Book

(16) (17) (22) (25) (28) (29) (30) (32) (33) (34) (35) (36) (37) (39) (47) (48)  
(49) (50) (51) (52) (53) (54) (55) (56) (57) (58) (59) (60) (61) (62) (63) (64)  
(65) (66) (67) (68) (69) (70) (71) (72) (73) (74) (75) (76) (77) (78) (79) (80)

(16-L) 1916 List of Newcomerstown Business Men

(26-D) 1926 Newcomerstown Directory

(32-D) 1932 Newcomerstown Directory

(39-D) 1939 Newcomerstown Directory

(42-D) 1942 Newcomerstown Directory

(49-50-51-D) Combined 1949 - 1950 - 1951 Tuscarawas County Directory

(53-D) 1953 Telephone Directory

(54-D) 1954 Telephone Directory

(56-D) 1956 Telephone Directory

(65-D) 1965 Telephone Directory and 1965 City Directory by R. L. Polk

These Numbers represent the year of the Newcomerstown  
City Directory by R. L. Polk

(65-D) (67-D) (68-D) (69-D) (70-D) (71-D) (72-D) (73-D) (74-D) (75-D)

(76-D) (77-D) (78-D) (79-80-D)

(1873-N) 1873 Newcomerstown Area Newspaper Ads

(1943-N) 1943 Newcomerstown Area Newspaper Ads

(1967-N) 1967 Newcomerstown Area Newspaper Ads

(1981-N) 1981 Newcomerstown Area Newspaper Ads

(ML) Memory Lane

(OB) Newcomerstown Obituaries

(1895-M) (1901-M) (1907-M) (1915-M) (1924-M) (1933-M) and (1942-M)

are the years of the Sanborn and Perris Newcomerstown Fire Maps

## Barnet Ave. Formally spelled Barnett, West Side

450 Barnet Ave.

Lena Lehman, Carpet and Rug Weaver (26-D)

Robert Watson's Furniture Strip (77-D) (78-D) (80-D)

458 Barnet Ave.

Kevin Addy, Contractor (77-D)

514 Barnet Ave.

Charlene's Beauty Salon, Rear (69-D) (70-D) (77-D) (80-D)

## Beagle Club Rd.

5083 Beagle Club Rd. South Side

Western Clothing Store

Beagle Club Rd. North Side, two miles east of Newcomerstown

Neil R. Shoemaker Dance Hall (OB)

## Beaver St.. West Side

338 S. Beaver St..

Smith's Appliance Service (67-D) (70-D)

442 S. Beaver St. Built in 1930

Unger Lumber Co. (53) (53-D)

Baker Heating and Lumber Co. (54) (54-D) (55)

Baker Bros. Plumbing and Heating (56-D) (58) (62) (63) (64) (65-D) (67-N) (70-D) (73-D)

Baker Trailer Park (77-D) (78-D) (80-D)

Don Kehl Carpenter Shop, Shipping Crates and Pallets 1977 to 1997

444 S. Beaver St.

Caldwell-Rodgers Insurance Agency (77-D)

526 S. Beaver St.

Howard Caldwell, Insurance (65-D) (69) (70-D) (77-D) (80-D)

## Beaver St. East Side

313 S. Beaver St.

Bert M. Addy, Contractor (75-D)

517 S. Beaver St.

Newcomerstown West Elementary School (77-D)

659 S. Beaver St.

Newcomerstown High School (77-D)

## Bridge St. West Side

310 N. Bridge St.

Theodode Neighbor House (42)

252 N. Bridge St.

Crayton Norman Res. (26-D)

240 N. Bridge St. N. W. Corner of Bridge St. and Alley

R. H. Nugen, Livery Stable (1873-N) (1878)

Livery Stable (1901-M) (1907-M)

Garage (1924-M)

Clayton Norman Auto Storage, Gas &amp; Oil Service (25)

Auto Parking (1933-M)

Auto Repairing (1942-M)

City Garage, used 234 N. Bridge St. address (42-D)

228 N. Bridge St. S. W. Corner of Bridge St. and Alley

Crayton Norman Livery (1895-M) (1901-M) Fire 1903 (1907-M) Private in (1915-M)

Large Barn in Alley behind Livery (1907-M)

Crayton Norman, Garage (26-D)

Township Garage (39-D)

Home Equipment Warehouse (42-D)

N. Bridge St.

Three story building behind the Longshore Building (1959-N)

Longshore Piano and Organ Shop (17)

S. Bridge St. Behind General Store on S. W. Corner of Bridge and Main St.

Cobbler (1895-M)

118 N. Bridge St.

Drugs (1907-M) (1915-M) (1924-M)

George Beers Drug Store and School Supplies, second location

(1912-OB) (16-L) (17) (25) (26-D) (28) (32-D) (1933-D) (39-D) (42-D) here 51 years

Sold to Ed Levison (1942-ML)

Gray Plumbing and Electric Store (47) (50) (53-D) (54-D) (56-D) (59) (61)

Harold Best Plumbing and Electric Store buys from J. S. Gray (1962-ML) (65-D)

(67-N) (70-D) (73-D)

McVey's Mason and Concrete Work - Gift Shop (80-D)

114 N. Bridge St.

Post Office, (1899-N) (1901-M) (1907-M) (1915-M) moved out in 1916

W. A. Beers &amp; Co. Insurance and Real Estate (1907-N)

Milan Meyer, Electric Shop (25) (26-D) (32-D)

Home Equipment Shop (39-D)


Rigg's Health Studio (49)

Used Furniture Store




118 Bridge street.

Photo 1910-1920  
George A. Beers drug store



NEWCOMERSTOWN, the business district from the corner of Main and Bridge streets.



### CORNER OF BRIDGE AND CANAL

This building on the corner of Bridge and Canal streets still stands and is the location for the Athletic Club and the Corner Pizza Shop. The first floor of the structure was a drug store while the second story once housed a bowling alley.



102 N. BRIDGE ST. 1939



## 112 N. Bridge St. Right side of Ritz Theatre

Ritz Tea Room, O. A. Maurer (28) (29) (32-D) sells to Paul Ortt (1933-ML) (39-D) (42-D)  
 Ritz News Depot, C. F. Chance (36) (47) (48) (49-50-51-D)  
 Ritz Sandwich - Lunch Shop, Virginia Couts (50) (53) (56-D) (57) (1959-ML)  
 Home Restaurant (67-D)  
 Tower Communications (78-D) (80-D)

## 110 N. Bridge St.

Band Stand on old Canal location (1924-M)  
 Ritz Theatre Building, built in 1927 (32-D) (39-D) (42-D) (53-D) to 1974, sold to Don Best  
 New Frontier Explorations (80-D)

## 108 N. Bridge St. Left side of Ritz Theatre

Beiter Bros. Electric Shop (32-D)  
 Carr Hat and Beauty Shop (39-D), closes in (1941-ML) and reopens in Guadenhutten  
 Vernon Lee, Attorney (42-D)  
 Evelyn's Beauty Salon (49-50-51-D)  
 Ritz Record Shop 1952 - 1954  
 Bates Jewelry (56) (59)  
 Howard Hensley's Jewelry (1963-ML) (64)  
 Bonnie's Flowers (67-D)

## 104 N. Bridge St.

Saloon (1895-M) (1901-M)  
 Grand Theatre, first location 1909 (1915-M)  
 American Restaurant sold to Fred Smythe (1921-ML)  
 F. H. Smythe Co. Restaurant (22) (25) (26-D) (28)  
 George Douglas, Saloon  
 Frank Underwood and Kenneth Bird buy the Athletic Club (1931-ML) (54-D) (56-D) (80-D)

## 102 N. Bridge St. N. W. Corner of Bridge and Canal St.

Newcomerstown Visitor Office was originally on the first floor, then moved upstairs when  
 Williams & Vickers New Meat Market moved into the building (1871-N)  
 Newcomerstown's First Newspaper, The Visitor in 1871, later became the  
 Ohio Independent. It was sold and named the Newcomerstown Argus in 1873  
 John A. Buchanan, Attorney (1873-N) Miss Kate Mullinnix, Millinery (1873-N)  
 Four years later it was destroyed by fire on Nov. 20, 1877  
 Dr. J. R. McElroy, here in 1889, later held the position of Postmaster in 1906  
 General Store (1895-M)  
 Joseph H. Mulvane, Cigar Factory  
 Joseph Mulvane Drug Store, opened in 1901 (1907-M) (1915-M) (32-D)  
 Morgan Drug Store, first location, it was here from 1948 to 1965 (53-D) (54-D)  
 Bowling Alley was Upstairs Pizza Corner (76-D) (77-D) (78-D) (80-D)  
 Robert Dungan, News Stand on sidewalk (42-D)

## 108 S. Bridge St.

Saloon (1895-M) (1901-M) (1907-M) Later Wilkin Saloon  
 Pythian Sisters - Rebekah Lodge (77-D) (80-D)

110 S. Bridge St.

Tuscarawas Valley Bank, A. James Sterling Pres. (1971 Vistor) ( 1972 Independent)  
Club Room (1924-M) (1933-M)

116 S. Bridge St.

Joman's Used Cars (54-D)

S. Bridge St. S. W. Corner of Bridge St and Alley

Alfred Rehard built Livery Stable in 1880, damaged by 1913 flood

Roy Sondles, Livery Stable circa 1907

Alfred Rehard, Livery, Feed and Stable 1915 - Building became 136 S. Bridge St.

136 S. Bridge St.

Olinger Motor Car Co. (26-D)

Rehard's Auto Repair, Hudson, Terraplane and Whippet (32-D) (1933-M) (42-D) (70-D)

146 S. Bridge St. N. W. Corner of Bridge and Church St.

Saloon (1901-M) Restaurant (1907-M) (1915-M)

Elmer Sells House - Warner Sells, Billiards and Pool (26-D)

Rehard's Star Cafe (39-D) (42-D)

John Labak, Star Cafe (49-50-51-D) (53-D) (54-D)

Anthony (Tony) Nigro, Tony's Corner Cafe (56-D) (65-D) (70-D) (77-D) (80D)

202 - 206 S. Bridge St. S. W. Corner of Bridge and Church St.

Andrew Jackson Creter House, His parents were Andrew and Elizabeth Creter

His father Andrew came from New Jersey between 1815 and 1818.

They were known as Uncle Jack and Aunt Ell.

J. W. Cooley House (26-D) (42-D) Preston Cunningham, Upholsterer, Rear (42-D)

Taylor Hotel

216 S. Bridge St.

Restaurant 1930s

222 S. Bridge St. Near C & P Depot

Sargent House, established by L. S. Sargent in 1875 (1878-D)

Commercial Hotel operated by

Mr. Swan, Thompson Lybarder, William Wrenfrew and

William Swaw, who took over the establishment in 1883

Porter Mitchel Hotel (1895-M)

Crescent Hotel and Saloon, Operated by Elmer Sells (1907-M) vacant (1915-M)

W. W. Stamm opens Crescent Hotel & New Restaurant, opposite Depot (1917-ML) (22)

Maurer Hotel and was so for many Years (26-D) (1933-M) (39-D) (42-D)

Maurer Hotel Restaurant (32-D)

Herbert Keith Purchased the establishment in 1947 and it was known as the

Keith Hotel up untill it ceased operation in the late 1960s


Keith Bar, Western Store and Saddle Shop was in Rear of Building (65-D) (67-D)

Brown's Tavern (70-D)

CARRIAGE HOUSE - STABLES



136 S. BRIDGE ST. ROY SONDLES



222 S BRIDGE

WEST SIDE OF BRIDGE ST

The Old Cemetery, Newcomerstown, O.



Ch. 0.5

PIONEER CEMETERY  
LOOKING EAST ACROSS C&M  
RAILROAD SPUR ON WEST SIDE

CLOWS

306 S.  
BRIDGE ST.



12926

S. Bridge St. West side. North side of RR Tracks  
Office (1915-M)

S. Bridge St. Just west of Mitchel Hotel (1895- M)  
First Depot was built in 1851  
President Lincoln came through Newcomerstown on train in 1861  
Adams Express, W. H. Kipp Agent, P C & St. L RR Depot (1878-D)  
Telegraph office, south of tracks across from Railroad Depot 1892

West of Bridge St. On old road just south of the present R R tracks and Pan Handle Depot  
Nicholas Neighbor built a log cabin on his first trip here in 1814 in the vicinity of  
the R R Telegraph Tower. He returned in 1815 with a group of about 60 people.  
Nicholas Neighbor was the first Postmaster in 1815. He died in 1848 (1884-H)

S. Bridge St. West side, south of R. R. Tracks, older buildings along Bridge St.  
Signal Station (1901-M) (1907-M)  
Locomotive House, behind Storage Buildings (1901-M) (1907-M) (1915-M)  
Railroad Tower (1915-M) (1924-M) (1933-M)  
R. R. Supplies (1901-M) (1907-M) (1915-M)  
Tool House (1907-M)  
R. R. Signal Shop (1924-M)  
Welding Shop (1924-M)

302 S. Bridge St. S. E. Corner of Bridge St and Penn. Railroad tracts  
Western Union J. A. McCleary agent (26-D) (42-D) Consolidated Rail Corp. Tower (77-D)

306 S. Bridge St.  
Samuel Clark, Grocery (26-D) (30) (32-D) (39-D)  
Joe's Wine Store (42-D)  
Lenzo Meat, Charles Lenzo (49-50-51-D)  
Frank Lenzo, Carry Out Market (53-D) (54-D) Sold to Lucas in 1955  
Charles N. Lucas, Bridge St. Carry Out Restaurant and Tavern (56-D) (65-D) (70-D) (80-D)

S. Bridge St.  
West side of Cemetery, East of C. & M. R. R. spur tracks, Section House (1933-M)

S. Bridge St. Pioneer Cemetery  
Andrew Creter gave to Newcomerstown an acre of ground, half for a burial ground and half  
for a school. The burial ground on the north side of this site is known as the Pioneer Cemetery  
One of the first burial in this cemetery was about 1819, it was that of Mrs. Geo. Starker  
A log school house which served as a community center was built on the south side of the  
Cemetery about 1820. This was the first school building in town  
It was here that the Lutherans were brought together for worship  
They were founded on Nov. 11, 1832 and stayed until 1838, when they bought property  
and built a new building on Neighbor St. Emanuel Greenwald was the pastor in both locations  
In 1857 the two-story frame school building, still in use, was erected and its four apartments  
occupied. In 1880 a frame structure containing two rooms was built on the same lot (1884-H)

## Bridge St. East Side

## 231 - 235 N. Bridge St.

Masonic Lodge Building, built in 1952 Masons started Oct. 18, 1849

Nugen Lodge No. 124

Rainbow Girls No. 86 (70-D) (77-D) (80-D)

Eastern Star Order No. 106 (77-D) (80-D)

Lone Star Lodge Lodge No. 175 (77-D) (80D)

## 223 N. Bridge St.

Clifford Casteel Res. early 1950s to 1976 or 77

Patricia De Boer, Lawyer (78-D) (78-D)

## 215 N. Bridge St.

Thomas J. Shannon (1926-D)

Abe Davis Residence

Dorothy Davis, Widow (49-50-51-D) (54-D)

## 211 N. Bridge St. Shannon Building

Building was probably the Beers Drug Store that was moved from E. Main St.

The Public Library, created in 1906 was moved to the Shannon Building in 1909

Insurance Office (1915-M)

Tom Shannon, Insurance Office (16-L) 1918

John H. Mahon-Ralph W. Scott, Insurance Office (25) (26-D)

Alice Laughead, Insurance 1927

C. R. Yingling opens radio store in Beers Building (1932-ML)

Freddie Davis, Radio Shop

Fred Hootman, Radio Service 1949

## N. Bridge St. S. E. Corner of Bridge and Main St.

Old building on site where First National Bank was built in 1900

Cobbler (1895-M)

## 123 N. Bridge St. S. E. Corner of Bridge and Main St.

Left side

First National Bank, Land bought from J. D. Reed in 1899, moved in 1900

(1907-M) (1915-M) (26-D) (39-D) (42-D) (53-D) (54-D) (56-D)

Right side

Newcomerstown Light and Power Co. Office (1907-M)

Telephone Exchange, 2nd floor (1915-M) (1924-M) (1933-M)

First National Bank merged with Reeves Bank (1959-ML)

Reeves Bank until 1960 when they moved to Main St.

Newcomerstown Library, third location,


moved in 1961 (65-D) (70-D) (77-D) (80-D)

Newcomerstown Chamber Of Commerce, upstairs (70-D) (77-D)




### AT THE OLD SMOKE HOUSE

Carol Widder of Newcomerstown brought in this old picture, estimated to have been taken sometime around 1915. The picture shows the Newcomerstown branch office of The Cleveland Plain Dealer at what was known as the Smoke House on Bridge Street beside what is now the Newcomerstown Public Library. While the man in the middle is not identified, the other men in the picture are (left to right): Fred Roby, Butch Reed, Snow Reed (Mervin), Roy Welsh, Milan Myers and Denver Reed.




First National Bank  
S. E. corner of Bridge and Main St.



123  
121  
119  
117

BRIDGE ST



118  
114

1912

123  
121  
119  
117

N. BRIDGE ST



## 121 N. Bridge St. Left side of Reed Building

Barber Shop (1895-M) (1901-M) Grocery (1907-M)  
 L. N. Ross News Stand was vacated, took over by J. C. Hartline (Jan. 1909-N)  
 J. C. Hartline News Stand sold to J. Denver Reed (Feb. 1909-N) (1909-ML) (16) (17)  
 J. M. Reed takes over Smoke House (1912-ML) News Depot (1926-ML)  
 Smoke House and branch office of the Cleveland Plain Dealer, picture about 1915  
 Joseph M. Mervin, News (26-D) Gail Marks buys Reed News Stand (1932-ML)

## 119 N. Bridge St. Right side of Reed Building

P. O. (1895 M)  
 Meat (1907-M) (1915-M)  
 Ammonia Tank and 2 ton ice machine in rear (1924-M) (1933-M)  
 J. Denver Reed & Co. Meats (26-D)  
 Raymond Herron Meat Market, bought from J. M. Reed (32-D) (1932-ML)  
 F. H. Smythe Restaurant opens here, moved from McConnell Bld. (1934-ML) (42-D) (43-N)  
 Phillip's Restaurant 1944  
 Miller's Restaurant (47) (49) (50)  
 Maldora Restaurant, owned by Mr. & Mrs. Mallory Morrow (53) (53-D)  
 Mr. & Mrs. Carl Schlarb bought the Maldora Restaurant (1954-ML)  
 Coffee Cup Restaurant first operator was Carl Schlarb (54) (54-D) (56-D) (60) (65-D) (70-D)  
 Clyde Casteel was there 1971- 1973  
 John Maxwell 1973 - 1975  
 Town Taxi (76-D)  
 Book and Hobby Shop (76-D)  
 Holy Gospel Of God (77-D) (80-D)

## 117 N. Bridge St. Reed Building

Reed's Meat Market (1895-M)  
 H. B. Rice opened a barber shop in the room opposite the post office known  
 as the Reed building in 1899  
 H. B. Rice has had the room formerly occupied by Reed's meat market, opposite  
 the post office, fitted with a new barber shop 1899  
 H. B. Rice and Spearl Murphy local barbers, consolidate their shops 1905  
 H. B. Rice in 1912 sold his barbering outfit last week to Fred Robey, who then transferred  
 the outfit to Frank Johns, the later continuing to occupy the Reed building opposite the  
 postoffice. Mr. Rice now has charge of a chair in M. C. Gardner's shop, which has been  
 moved from the Globe Hotel building to the room formerly occupied by J. M. Wilson, at  
 the rear of Roger Bros. grocery.  
 M. C. Gardner, Barber Shop, moved out (1923-N)  
 moved into basement of Lewis & Salladay Grocery on Main St.  
 Red Eagle Bus Co. rented room in Reed property for Bus Station  
 Paul F. Reed was President (1923-N) (1923-ML) (25) (26-D)  
 Liberty Shoe Shop, Mikes Place (32-D) (39-D) (42-D) (48) 1949  
 Liquor Control Store No. 827 (69-D) (70-D)  
 Meat Market 1972 - 1973  
 The Newcomerstown Bicentennial Headquarters was located here in early to mid 1976  
 John Lasalla, The Blacksmith (1974-ML) (1980-ML)

115 N. Bridge St. McConnell Building, built (1921-ML)

Maude Scott sold Soda Grill on Bridge St. to E. M Carr (1923-N)

R. J. Welsh has purchased the J. O. King Confectionery  
in The McConnell Bldg. Bridge St. (1926-N)

Welsh used 113 N. Bridge St. as Address

Verlen Beauty Salon (42-D)

Dot's Beauty Shop - Style Shoppe (47) (49-50-51-D) (53-D) (54-D) (56-D)

Bonnie's Flowers (70-D)

H & R Block opens (1971-ML) (76-D) (77-D) (80-D)

109 N. Bridge St. McConnell Building, built (1921-ML)

Covert McConnell, Taxi Cab (26-D)

Chuck Yingling Electric and Insurance (34) (35) (36) (37)

Brokaw's Jewelry Store (25)

McConnell Used Furniture

Ronald Keating, Barber Shop (67-D) (69-D) (70-D) (73-D)

Book and Hobby Shop (77-D) (78-D) (80-D)

Town Taxi (77-D) (78-D) (80-D)

Greyhound Lines Inc. (77-D) (78-D) (80-D)

111 1/2 N. Bridge St.

Covert B. McConnell Res.

107 N. Bridge St. 109 N. Bridge St. McConnell Building, built (1921-ML)

Ralph W. Scott Agency, Insurance and Bonds (28) (30)

Atkinson, Paul J. Real Estate, 1932

Cameo Beauty Shop (36) (37) (39-D)

Jacob Barnhouse, Barber Shop moves here (1924-ML) (25) (26-D) (39-D) (42-D) (60) (65-D)

Barnhouse and Basil Smith Barber Shop (26-D) (32-D)

Deputy Registrar, Mrs. Kathleen Thompson (69-D)

105 N. Bridge St. N. E. Corner of Bridge and Canal St.

Jack Wood's Grocery

Morton's Dairy purchased by Edwin McAllister (1936-ML)

McAllister Dairy (36) (39-D) (42-D)

Oxford Dell Dairy, A. B. Davis, across from the Theatre (47) (48)

Boyd's Dairy Bar (49) (50) 1952 (53-D) 1954 (54-D) (56-D)

Star Grill, Carl Shurtz

Bridge St. South side of Canal

R.R. Watchman House (1901-M)

109 S. Bridge St.


Robert Duncan, News Agency moves into new building in 1948 (54-D) (56-D) 1964

Robert Duncan sells News Stand after 28 years

John Stephen's News Stand (67-D)

Times Reporter (70-D)

E. G. Cooper, Barber Shop (73-D) (77-D)




121 119 117  
973 Ohio Canal by Market Mess Jones O

N. BRIDGE ST

LIVERY  
JIM SONDLES  
FLEMING BARN

NORMAN + DORSEY  
LIVERY STABLE  
N. E. CORNER OF  
BRIDGE ST. + MINDEN CT.

GLOBE HOTEL



BRIDGE ST.



BRIDGE ST.

Picture taken at Canal & River Streets  
One of the women is Mrs. (Elizabeth)  
Portz's mother

S. Bridge St. Just south of Globe Hotel, built in 1900

Left side

Saloon (1901-M) Vacant (1907-M)

Restaurant (1915-M)

Right side

Restaurant (1901M) (1907-M)

Tailor (1915-M)

Building became 111 S. Bridge St.

111 S. Bridge St.

A. A. Groff, Meat Market, here in (1919-N)

J. M. & Charles Reed takes over A. A. Groff Meat Market (1921-ML) (25)

Albert Thompson, Groceries, and Feed (25) (26-D)

Jake Edwards's Saloon

H. A. Reger, Auto Parts, Tire and Battery Co. (32-D) (33) (34) (39-D) (42-D) (47)

Driggs Auto Parts (48) (49)

Reliable Auto Parts (53-D)

Welker Used Car Lot (54-D) (56-D)

Tourine Club, opened in 1956 (56-D) (65-D) (67-N) (70-D) (77-D) (80-D) (81-N)

115 S. Bridge St.

Oxford Township Meeting Hall (1901-M) (1907-M) (1924-M) (1933-M) (39-D) (77-D) (80-D)

F. M. Wise takes over Insurance Business of Marion Mercer (1925-ML)

Marion Mercer, Real Estate - Justice of the Peace (26-D)

S. Bridge St. Old building, South of Towship Hall

Shooting Gallery (1901-M) (1907-M) (1914-N)

S. Bridge St. Old buiding, N. E. Corner of Bridge St and Minden Ct.

R. D. Neighbor, Livery Stable, Bridge St. near South Canal St. (1878-D)

Fleming Livery Barn, one of two barns on S. Bridge St. east of C&M Tracks

Norman and Dorsey livery Stable in corner barn, moved out in 1893

Hotel Livery Stable (1895-M) Jim Sondles, fire burnt it down Then on this site

Bowling Alley (1901-M) (1907-M)

This site became 125 S. Bridge St.

125 S. Bridge St. New building, N. E. Corner of Bridge St. and Minden Court

Coshocton Glove Plant, opened in 1920 still here in 1924

New Athletic Club will open in former Glove Factory (1926-ML)

John M. Wortman, Auto Repair and Machine Shop Rear (26-D)

Acetylene Welding Shop, David E. Tice, Rear (26-D)

Buckor's Saloon

Service Body Co. Auto Refinishing (39-D) (42-D)

A. W. Atkinson, Used Furniture (42-D) (47)

Ross Upholstery & Repair (53-D) (56-D)

133 S. Bridge St. S. E. Corner of Bridge St. and Minden Ct.

Harvey Reger's Brick House (42-D) (77-D) (80-D)

137 S. Bridge St.

Ethel Wilson. Music Teacher (26-D)

149 S. Bridge St. N. E. Corner of Bridge and Church St.

Jewelry Store, right side (1895-M)

Carlson Restaurant (1907-M) he died in 1908

Restaurant (1915-M)

Mrs. M. J. Herwick and Mrs. W. S. Hinds open Restaurant (1921-ML)

Home Restaurant (1923-N)

Ann R. Bartholow, Restaurant (26-D)

Dr. Glen Ebersole (54-D) (56-D) Dr. Saturdays Office (59) (70-D) (77-D) (80-D)

Dr. Mark Reiheld, Family Practice (1982-ML)

177 S. Bridge St. Puttin' Place Minature Golf, Joe Lenzo, opened (1965-ML) (66)

203 S. Bridge St. S. E. Corner of Bridge and Church St.

Jake Hommel's House, E. L. Bartholow, House (42-D) (54-D) B. K. Castle, House

207 S. Bridge St.

J & H Grill (70-D) (73-D) (77-D) (80-D)

223 S. Bridge St.

John M. Wilson, Barber (26-D) (32-D)

225 S. Bridge St. Just north of Railroad Depot

Fountain Hotel and Saloon, built by M. Mayberry in 1876 (1907-M)

Big Shield House, William H. Mayberry Prop. RR crossing (1878-D)

J. M. Sondles, Proprietor (1887-D) 1889

John Cooley Purchased it from Mayberry in 1895

S. S. Mugrage barber fixtures sold to F. W. Wise. With Howard Wise as Mgr. (1900-N)

Beer storage buildings behind Hotel (1901-M)

John W. Cooley opens restaurant in the Fountain Hotel (1911-ML)

D. C Whiting has leased the Fountain Hotel, buys Clarence Bean's Barber Shop (1912-ML)

W. C. McKim opens barber shop in Fountain Hotel, had been Clarence Bean's Shop (1912-N)

J. W. Barnhouse, Barber moved to McConnell property (1924-ML)

Fountain House Restaurant (25) (26-D) Hotel (1933-M)

The Hotel Building was then purchased by the VFW in 1946 and used until the mid 1950s

227 S. Bridge St. N. E. corner of Bridge St. and Penn. R R Tracks

Steubenville & Indiana RR came in 1851 opened about 1855. sold to Pennsylvania RR in 1867

Pennsylvania Railroad Depot, Union Station, was built in 1899 on site of the old

stock pens (1933-M) (42-D) (54-D) It was demolished in 1981 by Conrail

American Railway Exp. Co. Edward E. Hossenlopp Agent (26-D) (39-D) (42-D) (54-D) (1924M)

S. Bridge St. Just South of Penn. Railroad Tracks - East of C. & M. R. R. Tracks

C & M Freight House (1895-M)


New Pennsylvania Freight Depot May 1899 (1901-M) (1907-M) (1924-M) (1933-M)

demolished about 1970

S. BRIDGE ST.

225

227



Union Station and Freight Depot, Newcomerstown, Ohio.

GEO. A. BEERS & CO., DRUGGISTS. 1907





Photo courtesy of William Casteel, West Lafayette  
Newcomerstown railroad depot, also known as Union Station, is seen in the circa 1910 post-card view. The depot was formerly located at the Bridge Street railroad intersection, built in 1899 and demolished in November 1981.

1918





S. Bridge St. South of Freight House and East Of C. & M. R. R. Tracks  
 Marietta & Pittsburg Railroad completed in 1873  
 It became the Cleveland & Marietta Railroad In 1880  
 Cleveland & Marietta Railroad Depot here in 1892 (1895-M)  
 S. W. Lybarger, Ticket Agent - Thompson Lybarger, Dinning Room - Union Express (1878)  
 Penn. R. R. buys C. & M. R. R. in 1899

301 S. Bridge St. S. E. Corner of Bridge St. and Penn. Railroad Tracks  
 J. B. Clow & Son, starter in 1895 (26-D) (39-D) (42-D)

#### Bridge St. Business

Atkinson, Paul J. Realtor, 107 Bridge St. (32-D)  
 Bicker, F. Saloon and Billiards, Bridge (1878)  
 Don's News Stand (65-D)  
 Evelyn's Beauty Shop, 101 Bridge St. (49)  
 Goody Shoppe, R.J. Welsh Prop. across from the Ritz Theater (28)  
 Kinney, P. B. Merchant Taylor, Bridge and Main St. (78)  
 Leavengood, W. J. Coshocton, purchase King Restaurant on Bridge St. (1931-ML)  
 Marks, Gail Printing and News Agency, Bridge St. (32-D)  
 Matthias The Tailor, opposite Postoffice  
 Meyer Beauty Shoppe opens on Bridge St. (1930-ML)  
 Newcomerstown Shoe Shining, Bridge St. (32-D)  
 Public Library, created in 1906 moved to Shannon's Building in 1909  
 Ross Fruit Co. Bridge St. (32-D)  
 Stewart Service Station, Bridge St.  
 T. & R. Shoe Shop (32-D) Welsh, Roy Confectioner, 113 N. Bridge St.  
 Yellow Front, Bridge St. (32-D)

## Canal Court

## 1 Canal Court

American Legion, Building was moved from Canal St. in 1938. It had been a school on the East Side of the Presbyterian Church (39-D) (64) (70-D) (77-D) (80-D)

Canal St. South Side, formally known as South Canal St.

## 557 E. Canal St.

Burkshire Machine Shop, Rear (39-D) (42-D)

## 555 E. Canal St.

Buckeye Feed and Supply Store (39-D) (42-D)

## 497 E. Canal St.

David B. Moore House (26-D)

## 435 E. Canal St.

Bev & Cheryl's Dance Studio (78)

## 407 E. Canal St.

William E. Ourant Funeral Home (53-D) (54-D) (56-D) (64) (65-D) (70-D) (77-D) (80-D)

## 355 E. Canal St.

Stag Club

## 241 E. Canal St.

Pearl Murphy, Real Estate (42-D)

## 217 E. Canal St.

Henrietta Lieser, Music Teacher (26-D)

## E. Canal St. three houses east of College St.

Drs. Office (1915-M)

## 145 E. Canal St. S. W. Corner of Canal and College St.


Methodist Protestant Church, organized in 1842. Their first building was where the Post Office is now. The building here was built in 1878. In 1939 it merged with the Methodist Episcopal Church and name was changed to College St. Methodist Church. The building was damaged by a tornado in 1955. They then relocated to 600 N. College St. In 1966 they merged with the Trinity Methodist Church (1895-M) (1901-M) (1907-M) (26-D) (39-D)  
U Do It Car Wash, Carl J. Lenzo, used 149 as Address on same site (67-D) (70-D) (77-D) (80-D)

## 141 E. Canal St.

Dr. W.A. Beers house moved from Main St. to Canal St. (1924-N)

Dent L. Lydick, Res. (26-D)

David Burress "D. B." Moore, House (53-D)



College St. Methodist church  
corner of college + canal st. - car wash now



S. W. CORNER OF CANAL AND COLLEGE ST.

S.W. CORNER OF  
CANAL + BRIDGE ST.

GLOBE  
HOTEL  
1930s



CAR MID 30'S  
1936-37



101 W. CANAL  
ROGERS BROTHERS  
GROCERY  
PROVISIONS

## 129 E. Canal St.

Dr. R. D. Hildebrand opens office in 1928

W. M. Shepherd, Auto Repair, Rear (39-D) (42-D)

F. W. Wise, Insurance Agency (26-D) (32-D) (39-D) (42-D)

Charles R. Leech, Real Estate (53-D) (54-D) (56-D)

Nelson Tree Service, Rear (56-D)

## 121 E. Canal St.

Vogenitz House, built by James Brown in 1847 Mary Gunn (80-D)

## 113 E. Canal St.

Buckeye Tree Surgery Co. (53-D)

Uptown Motel, Rear, Cathleen Hutchison (54-D) (65-D) (70-D) (73-D) (75-D) (77-D) (80-D)

## South Canal St. S. E. Corner of South Canal and Bridge St.

Mansion House, Tavern and Inn, built by Jacob J. Miller about 1835,  
fire destroyed 2nd story in the 1840s

Globe Hotel and Saloon repaired this building and a third story was added

Joseph Hall took charge of the Globe Hotel in 1857 (OB)

Exchange Hotel, Wm. Williams Prop. (1873-N)

Globe Hotel, W. H. Phillips, Proprietor (1878-D)

Worden Hotel (1895-M)

Globe Hotel (1901-M) (1907-M) (1915-M)

Bill Mayberry Hotel and Saloon

A. J. Snavely owned and operated the Hotel in 1912, it closed in the early 1930s

Mr. and Mrs. Norman Day, Wooster, buy Snavely Hotel (1931-ML)

Snavely's Restaurant (32-D) Hotel closed in early 1930s, site sold to Harvey Reger (1942-ML)

## 101 W. Canal St. IOOF Building S. W. Corner of Canal and Bridge St.

Jacob Overholt and Nicholas Neighbor had the first store on this location, Lot 1, a small  
brick building, about 1828. Matthias S. Neighbor succeeded them about eight years later.

David Mulvane and W. S. Dent General Hardware. New building (1871 Vistor) succeeded by  
O. C. Powleson then new owners were John Orme and Robert F. Dent in 1882

Bank Organized by George and W. T. Mulvane and Theodore S. Crater in 1883, used a room  
in this IOOF Building. Later moved to 132 W. Main St. and became The Oxford Bank in 1915

Rogers Brother's Grocery - Provisions (1895-M)

IOOF Lodge upstairs (1895-M) (1924-M) (1933-M) (56-D) (70-D)

Booth & Edwards purchased the Rogers Bros. Grocery in 1912

Mahon's Grocery (17)

D. E. & A. E. Folkert Groceries and General Merchandise Store (22)

John Rufenach's Grocery Store (1924-OB) (25) (26-D)

C. G. Britton, Grocery moved here from State St. (1934-ML) (37) (39-D) (42-D)

Carney Kissel's Food Market (47) (49-50-51-D)

Rinehart's Market, Groceries and Meats (49)

Denham's Market (50) (51)

Newcomerstown Youth Club (53-D) (54-D)

Rebekah Lodge, upstairs (70-D)

Lad & Lassie Clothing Store (63) (64) (66) (67-D) (70-D) (73-D) (77-D) (80-D)

## 105 W. Canal St.

Lime, Cement and Salt Storage (1895-M)

Warehouse (1915-M)

Feed Storage (1924-M) (1933-M)

Dr. Richard F. Warren, Dentist used 107 W. Canal St. as address 1951 (65-D) (70-D) (73-D)

Dale J. Smith, Dentist used 107 W. Canal St. as address (77-D)

## 107 W. Canal St.

Restaurant (1901-M)

Plumbing (1907-M)

Office (1915-M)

Red Eagle Bus Co. Office (28)

C. R. Yingling, Frigidaire Appliances (39-D)

TV Cable System (62) (63) (64) (67) (68) Vacant (80-D)

## 109 W. Canal St.

Saloon and Boarding (1895-M) (1901-M)

Newcomerstown Steam Laundry, J. E Johnson buys laundry (1906-ML) (1907-M)

Garage (1915-M) (1924-M)

A. G. Bretzius, Inter-State Auto Sales Co. Chevrolet (22) (25) (26-D) (28) (29) (32-D)

Garage with Auto Repairing in rear (1933-M)

Heifner Service and Auto Supply (39-D)

Paul Ortt Motor Sales, Dodge and Plymouth (1941-ML) (42-D) (47) (49) (51) in Rear (53-D)

Ortt Newcomerstown TV Cable System in Front (53-D) (54-D) (64) (65-D)

Nationwide Insurance, Gary G. Dichler (65-D) (67-D)

Lynn Kuhn Motor Co. Dodge Plymouth and Chrysler (68) (69) (70-D) (75-D) (77-D)

D & B Bargin Center (80-D)

## 109 1/2 W. Canal St.

Vogenitz Music Studio (39-D)

## 115 - 117 W. Canal St.

Loyal Order of Moose 1337 (47) (48) (49) (50) (53-D) (54-D) (65-D)

Building remodeled (1941-ML)

New Building in 1954 (70-D) (77-D) (80-D)

Women of the Moose (77-D) (80-D)

## 123 W. Canal St.

Allen G. Bretzius Res. (26-D) sells to Leslie Besst (1934-ML)

Leslie Besst, Dry Cleaners (28) (29) (39-D) (42-D) (63) (64) (65-D) (70-D) (77-D)

## 133 W. Canal St.

The Methodist Protestant Church was organized in 1842 and located on this site until 1878 when a new building was built at 145 E. Canal St.

Post Office used this same site to built their building in 1937

139 W. Canal St. Small school building, which became a residence,  
moved to Canal Ct. for American Legion 1938



115 W. CANAL ST.  
MOOSE LODGE



CENTRAL MOTOR CAR CO., NEWCOMBSETOWN, OHIO.

213 W. CANAL ST.



## 201 - 205 W. Canal St.

The Presbyterian Church was organized November 13, 1876 and met in the former school building, which later became a residence, on the east side of their building site until their building was erected in 1878

The Manse, since Feb. 14, 1900, the home of all pastors was purchased from Dr. J. R. McElroy and sits on the property adjacent to the church on west side

## 213 W. Canal St.

Garage (1895-M) (1901-M) Farm Implements (1907-M)

New building in 1915 Taxi Garage (1915-M)

Central Motor Car Co. (16)

C. L. Coulter takes over Central Motor Co. operated by Frank Rehard (1921-ML)

The Central Buick Co. C. L. Coulter Prop. (22) Garage (1924-M) (1933-M)

R. Lellan Shoemaker, Ford (22) (26-D) (29) (30) (32-D) (42-D) (49-50-51-D)

Robert & Richard Stoffer Ford, bought from Darwin H. Bibler in 1951 (53-D) (54-D) (56-D)

Perry Noll, Ford and Mercury Sales (58) (59)

Leading Ford Sales (60) (61)

Groovfold Fabricators, first location, started by Richard Cornell in 1963 (65-D)

31 Inc. first location, started by Robert Cornell in 1963

Herco Inc. started in 1968 (69) (70-D) (73-D) (77-D) (80-D)

## 221 W. Canal St.

Temperance Tavern, Andrew Creter's second location, built in 1841

Blacksmith Shop, rear west side, F. M. Wise (1907-ML) (1907-M) (1915-M)

J. E. Rennard, Blacksmith, rear moved in (1918-N)

Dead Auto. Storage, rear west side, N. E. corner of Alleys (1924-M)

Neal Morris, Blacksmith, Rear (26-D)

Auto Repairing, rear next to Alley on south side (1933-M) (1942-M)

Lellan Shoemaker (53-D) Titus Weaver and Harold Rivers were later owners

Newcomerstown Historical Society Museum opens (1971-ML) (73-D) (77-D) (80-D)

## South Canal St. S. W. Corner of Canal St. And Alley

Tailor (1907-M)

## South Canal St.

Robert Bicker, Undertaker and Furniture Maker, established in 1852 (1878-D)

Large Barn in rear (1895-M) (1901-M) (1907-M) (1915-M)

House that was located here was moved to rear of lot (1924-M) (1933-M)

This Site became 237 W. Canal St

## 237 W. Canal St..

Cooley Hotel, built in 1929. It was never finished as a Hotel

Charles Loader buys unfinished hotel for \$26,000 (1931-ML) Others that used it were, Saloon and Restaurant operated by Mr. Smith

Clyde Schumaker Implement, John Deere Sales and Service 1944 (47) (48) (49-50-51-D)

Globe Specialties, they moved in 1960 and moved out in 1975, then came

Mid- Ohio Canvas

South Canal St. Between Bakery on East side and Cooley Hotel on West side  
 Old building  
 Restaurant (1895-M)

South Canal St. Next to Masonic Building on East side  
 Old building  
 Left side - Bakery, (1895-M)  
 Tin Shop in Rear (1901-M) (1907-M)  
 Harness Shop (1907-M)  
 Hand Laundry (1915-M)  
 Right side - Meat Market (1895-M)  
 Clothing (1901-M) Vacant (1907-M) (1924-M)

South Canal St. S. E. Corner of South Canal and River St.  
 Old building - Masonic Lodge, second floor  
 T. J. Patterson, Groceries and Provisions, here in 1872  
 Joseph Berry, General Store, late 1800s  
 S. Marks, Dry Goods and Notions 1883 (1887-D) 1889  
 Grocery (1895-M)  
 Boston Store was on the first floor circa 1905, I. Grossman Manager, closed in 1907  
 W. G. Edwards opens Tin Shop in Masonic Building (1907-ML)  
 Tin Shop (1915-M)  
 Taylor in rear of building (1915-M)  
 Auto. (1924-M)

245 W. Canal St. S. E. Corner of Canal and River St.  
 Filling Station (1933-M)  
 Sohio Station, Buss Taylor and C. F. Euga (35) (36) (37) (39-D)  
 New Standard Oil building built in 1940, Mr. Euga Mgr.  
 Hunnell's Sohio Servicenter (42-D) (1945-N)  
 Newcomerstown Oil Co. Standard Oil Products & Service (47)  
 Standard Oil Co. Sohio Service, Ward H. Bell (48) (49) (53-D) (54-D)  
 Wright's Sohio Service Station (56-D)  
 Groff's Standard Oil Service Station (60) (61) (62) (63) (65-D) (66) (70-D)  
 Ogden Insurance (80-D)

305 W. Canal St.  
 Bill Heifner, Storage (77-D) (80-D)


South Canal St. West of Tannery  
 Old building  
 Marble cutting (1901-M) (1907-M) Monuments (1915-M)

319 W. Canal St.  
 Marion Davis buys Burga Second Hand Furniture Store (26-D) (1927-ML)

339 W. Canal St.  
 Town Auto Shop, Rear (67-D) (70-D)

MASONIC BUILDING SOUTH EAST CORNER  
OF CANAL + RIVER ST.





N. E. CORNER OF CANAL AND CHAPMAN ST.



488 E. CANAL ST.

## Canal St. North Side formally known as South Canal St.

## 602 E. Canal St.

Joe Brown Sells Grocery to W. R. Hudson (1926-ML)  
 W. R. - H. H. Hudson, Groceries and Meats (26-D) (30) (32-D) (42-D) (47)  
 Donald R. and Robert E. Kennedy buys IGA Store in 1947 (48) (49) (50) (56-D)  
 Herman Hudson buys Grocery Store from Ray and Robert Kennedy (1953-ML)  
 Elmer's Used Furniture (67-D) (70-D) (73-D)  
 Glenda's Used Furniture (75-D)

## 602 1/2 E. Canal St.

W. R. Hudson Res. (42-D)

## 600 E. Canal St.

Dale Stewart, Timber Dealer (70-D)

## 598 E. Canal St.

Herman Hudson, House (42-D) Mills Apartments 1975

## E. Canal St. N. E. Corner of Canal and Chapman St.

Johnson Wholesale & Eagon Retail, Flour, Feed, Grain, Hay, Straw and Fertilizer (16-L)

## 592 E. Canal St.

Marstrell's Service Station - Auto Parts (53-D) (54-D) (56-D) (63) (70-D) (80-D)

## 488 E. Canal St.

Joseph Lyons, very early house on E. Canal St. north of Canal  
 Hayes House (42-D)

## 452 E. Canal St.

Kees Builders (65-D) (73-D) (77-D) (80-D)

## 354 E. Canal St.

R. L. Lellan Shoemaker, Frontier Motel opens (1954-ML) sells to Titus Weaver (1960-ML)  
 Frontier Motel, Titus Weaver (62) (70-D) (77-D) (80-D)  
 Greyhound & Lake Shore Lines Bus Agency (70)

## 310 E. Canal St.

Howard Caldwell, Grange Mutual Casualty Co. (56-D) (63) (64)  
 Robert Hall, Stocks & Bonds (69-D)

## 300 E. Canal St.

Standard Oil Sohio, operated by Howard Lyons (39-D) (42-D) (50)  
 Howard Caldwell, Sohio Service Station bought from Lyons (1942-ML) (53-D) (54) (54-D)  
 Roger Casterline's Sohio Service (54-D) (56-D)  
 Raymond Ellis, Sohio Service (59) (63) (64) (65-D) (67-N) (70-D)  
 Paul R. Baker's Sohio (76-D) (77-D)  
 Everhart's Gas Station (80-D)

274 E. Canal St.

Louis Detorio, Realty (65-D)  
Earl Rice, Contractor (75-D) (77-D)

258 E. Canal St.

C. L. Riggle's Dairy opens in new building (1934-ML) (39-D) (42-D)  
Dan Russell, Dairy (47) (49) (49-50-51-D) (53-D) (56-D)  
Farm Fresh Grocery Store (65) (66) (65-D) (67-N) (70-D)  
House of Nevegene Antiques (76-D) (77-D)  
Shear Design Studio (78-D) (80-D) (83)

250 E. Canal St.

M. V. Sheets M. D. (39-D)

240 E. Canal St.

Mr. and Mrs. Ed Johnson, Dari-Delite, founded in 1951 and sold to Aufmuth in 1955  
Mr. and Mrs. Norman Aufmuth sold to  
Don and Lucille Howk, Dari-Delite (58) (59) (60)  
Pete and Katie Russell, Dari-Delite - Yummy House (64) (65-D) (70-D)

South Canal St. Old building on east side of City Scales

State Barn, headquarters for the canal's maintenance boat, stable for horses,  
storing supplies and other equipment needed in the upkeep of the canal  
Warehouse (1915-M)  
This site became 224 E. Canal St.

224 E. Canal St.

Filling Station (1924-M) (1933-M)  
Fred Reed, Gas Station & Batteries (26-D) (30) (32-D)  
Crystal Bottling Works, Rear (1931-N) (1933-M) (1934-N)  
Armstrong Service Station (39-D)  
Arthur Mercer, Service Station (42-D) (48) (49-50-51-D)  
Mardis Sunoco Service Station, used 228 E. Canal as address (67-D)  
Andy Yousko's Body, Glass and General Repairing Shop in rear of building  
(49) (50) (49-50-51-D) (53-D) (54-D)

222 E. Canal St.

Auto Repair (1933-M)  
Van Sickle & Roger's Oldsmobile Sales (42-D) (48) (49) (50) (53-D) (54-D) (56-D)  
Wigfield Chevrolet, Oldsmobile and Sunoco Products (59) (61) (62) (63)  
Strombecker Raceways Hobby Shop (67-D)  
Farm Fresh Store opens (1973-ML) (77-D) (80-D)

South Canal St. Old building N. E. Corner of South Canal and College St.

Hide Storage (1895-M)  
City Scales and Feed Store, Alfred Peoples (1911-OB) (1901-M) (1907-M) (1915-M)  
This site became 204 E. Canal St.

210 E. Canal St.

D. B. Moore erects addition to his Service Station for Auto Storage (1924-N)

204 E. Canal St. N. E. Corner of Canal and College St.

D. B. Moore leases James Rennard's Blacksmith Shop to put in a filling station (1923- ML)

D. B. Moore, Sinclair Gas Station (25) (26-D) (28) (32) (37) (39-D) (42-D)

Joe Bender bought Sinclair Service Station in 1948 (49-50-51-D)

Walter Bros. Sinclair Service Station (54) (54-D) (56-D) (59) (60) (67-N)

New building built in 1960

John and Wayne's Sinclair Service used 206 E. Canal as address (65-D)

Brown's Sinclair Service used 206 E. Canal as address (69-D)

Everhart, Sunoco Service used 206 E. Canal St. as address (70-D) (73-D) (76-D)

Corner Sunoco, Robert Brown and Larry Stein in 1976

206 E. Canal St. was used as address (77-D) (78-D) (80-D)

146 1/2 E. Canal St.

Pizza Corner (75-D)

E-Z Pizza Shop (77-D) (78-D) (80-D)

146 E. Canal St. N. W. Corner of Canal and College St.

Red Eagle Bus Co. Terminal - Repairing moves to new quarters (1928-ML) (1933-M)

C & S Products Corp. Soap Products & Fabric Softeners (69-D) (70-D)

Keg Drive Thru (73-D) (75-D)

Bud's E-Z Drive Thru, Mid 1970s to Mid 1990s

Certified Gas Station

South Canal St. Old building, between College and Bridge St.

Wagon Shop - Painting on 2nd floor (1895-M) (1901-M) (1907-M)

South Canal St. Old building, between College and Bridge St.

Blacksmith (1895-M) (1901-M) (1907-M) (1915-M)

South Canal St. Old building, between College and Bridge St.

Tin Shop (1915-M)

144 E. Canal St.

Alva Ray and Pearl Pierce, Kaiser - Frazer Dealer (49-50-51-D)

Grey Top Cab (53)

Joman's Used Cars, Joe Hootman (53)

136 E. Canal St. Dry Cleaning (1924-M)

120 E. Canal St.

Franciene Beauty Salon, Mrs. Howard Jones (31)

G. W. Steizner M D. (39-D)

Bairds Beauty Salon (42-D)

118 E. Canal St. Lucky's Cab Service (65-D)

South Canal St. Old building

William Dever, General Store (1878-D)  
 Grocery Store (1895-M)  
 This site later became 110 E. Canal St.

110 E. Canal St. New building, built in 1900 by John E. Wood

John E. Wood, Grocery (1901-M) (1907-M)  
 Warehouse (1915-M) Public School (1924-M)  
 W. M. Bell opens grocery store in Woods Bldg. (1924-ML)  
 Carr's Restaurant, moved from Central Hotel on Main St. April (1935-ML)  
 Carr's Restaurant sold to James Huff July (1935-ML) (37) (39-D)  
 Jack's Bar and Restaurant (42-D)  
 A. B. C. Cafe, Clyde Harbin Owner 1940s (49-50-51-D)  
 Star Grill, Bill and Alice Mathews (53-D) (54-D) (56-D) (65-D) (70-D) (75-D) (77-D) (80-D)

104 E. Canal St. N. E. Corner of Canal St. and C. & M. Railroad, New building 1900 by J. E. Wood.

Barber Shop (1901-M)  
 Stonebrook & Jesse, Jewelry Store (1907-M) (1907-N)  
 Restaurant (1915-M)  
 George Crawford, Dry Cleaning, first location in early 1920s  
 Charles Carr & Chester A. Anderson Tire Service (25) (26-D) (28) (29) (1933-M)  
 Chet Anderson and Son Charley, Sohio gas and Tire Shop (1935-ML) (36) (39-D) (42-D)  
 Oxford Cleaners, Owned by John & Betty McCleary (48) (49-50-51-D)  
 Oxford Cleaners, William and Ruth Medley (53-D) (64) (65-D) (70-D) (77-D) (80-D) (81-N)  
 Medley Insurance (77-D) (80-D)

South Canal St. N. W. Corner of South Canal and Bridge St.

The Enterprise Manufactory, built a few years ago and now owned and operated by R. L. Shoemaker, is one of most thriving industrial works of the town. Beside an extensive planing mill business, large quantities of cigar boxes, churns and bee hives are manufactured (1884-H)  
 Charles Wilgus, Wholesale and Retail Grocer (1873-N) (1878-D)  
 Neighbor & Burris, General Merchandise, South Canal Wilgus Building  
 Established in 1879 by R. F. Gardner, followed by M. B. Kennedy. Mr. Kennedy retired in 1885 while T. D. Neighbor and J. A. Burris are the principal owners in (1887-D)  
 The east side of this building later became 102 S. Bridge St.

South Canal St. Rear of building on N. W. Corner of South Canal and Bridge St.

Barber (1895-M) (1901-M)  
 Restaurant (1901-M)  
 Flour and Feed Store, on west side of barber shop  
 began in 1886 by Jacob W. Neighbor (1887-D)  
 This building later became 114 W. Canal St.

114 W. Canal St.

Ohio fuel Gas Co. (26-D)






104 E. CANAL ST.

110

118



104 E. CANAL ST. & HEN ANDERSON TIRE SHOP

## FLASHBACK: Scott's Grill



Scott's Grill was a very popular spot in Newcomerstown. It was located on Canal Street across from the Post Office and directly behind the Luncheonette. Pictured here is Francis (Dawson) Scott (left), Martha Mae Neal, Vane Scott Jr., and Vane Scott Sr., circa 1940-41. Newcomerstown Historical Society

132 W. CANAL ST.

## South Canal St.

Barber (1907-M) (1915-M)

This building later became 120 W. Canal St. (1924-M)

John Douglas, Barber Shop used 122 W. Canal St. as address (26-D)

McKim's Barber Shop used 118 W. Canal St. as Address (39-D)

Walter Hart, Barber Shop used 118 W. Canal St. as address (42-D) (49-50-51-D)

## 126 W. Canal St.

Amanda Douglas, Widow, Res. (49-50-51-D)

## 132 - 134 W. Canal St. N. W. Corner of Canal and Alley

Maude H. Scott, Res. (26-D)

Scott's Grill (42-D) reopens (1944-ML)

Harvey Eagon and son Forest, Radio and Tailor Shop (1924-N)

Ohio Fuel Gas Co. Office (49-50-51-D)

Atkinson Insurance Agency (53-D)

Marshall Insurance Agency (54) (54-D)

Chamber Of Commerce (54-D) (56-D)

Great Scott Displays (54-D) (56-D) (64) (65-D) (67-D)

Democrat headquarters

Recruiting office

Bakery

Vane S. Scott Res. (80-D)

## 136 W. Canal St.

Mrs. Sarah Sultzer 1890s

House burnt down in the early 1920s and was latter replaced

Lucille Scott Dress Shoppe (49-50-51-D) (54-D)

## 138 W. Canal St. same building as 140 - 142 W. Canal St.

Keller's Jewelry opened in 1952

Reliable Auto Parts (64) (67-N)

## 140 W. Canal St.

Omega Cleaners (55) (56-D)

## 142 W. Canal St.

Tennessee Gas Transmission Co. (54-D)

Kenny McCants Insurance (55) (56) (58) (59) (62) (63)

Chris K. Yanai, Tax Office - Distributors of Lay Potato Chips and Fritos  
(65) (66) (70-D) (77-D) (80-D) (81-N)

## 142 W. Canal St. Rear

Num Num Potato Chips, Chris Yanai (58) (59)

New Era Potato Chips, Cris K. Yanai (63) 1964

## 150 W. Canal St. Midway between Bridge and River St.

Zimmer Lumber Co. founded by Harrison Howell and Henry Zimmer  
in 1892. (1895-M) (1901-M) (1907-M) (1924-M) Following Howell's  
retirement, Albert Zimmer joined his half-brother in the Firm (26-D)

## 222 W. Canal St. West end of Lumber Yard site

Beiter Bros. Warehouse (39-D) (42-D)

## 230 W. Canal St.

House (1895-M) still here in 2018

E. M. Carr, Res. (1939-D)

E. C. Rothenstein (1939-D)

## South Canal St. Just west of house at 230 W. Canal St.

Blacksmith (1901-M) (1907-M) (1915-M)

Ern Carr, Blacksmith, early 1900s 1916

## South Canal St. Just East of Brode Building

Blacksmith (1895-M)

Cement Warehouse (1901-M) (1907-M)

Dodge Brothers Motor Car Garage, built 1912

Brode and Stowe's new garage located on corner of Canal and River St.  
is now open for service. Built in 1912, the new building is large, modern  
and fireproof. Gasoline and lubricants. Safe storage. (1912-ML)

C. E. Brooks and F. H. Roe have purchased the Brode and Stowe garage (1915-ML)

Dodge Dealer

Brooks and Roe Garage sold to J. W. Butcher and Harry Carr (1916-ML)

This building then became 238 W. Canal St. about 1920

## 238 W. Canal St.


L. H. Barnett, Whippet, Overland, Willys-Knight and Nash, Sales and Service  
(25) (26-D) (28) (29) (30) took over the Nash Agency (1931-ML)

L. H. Barnett, Chevrolet Dealer, auto repair in rear

(34) (35) (36) (37) (42-D) (44) (47) (48) (49) (53-D) (54-D)

Wigfield, Chevrolet Dealer (56-D) (57) (58)

Reliable Auto Parts Co. (65-D) (67-D) (70-D) (77-D) (80-D)



150 W. CANAL ST.

204 S. GOODRICH ST.



FIRST PATTERSON ICE HOUSE, WEST END OF CANAL ST.  
SOUTH SIDE OF CANAL ABOUT 100 YARDS WEST OF CANAL LOCK  
ABANDONED SHORTLY AFTER 1900

1913 FLOOD CANAL ST.



IN CENTER OF PICTURE SECOND PATTERSON ICE HOUSE

320 W. Canal St.

Enos Moore, Plumber, (26-D)

South Canal St. Just west of Miskimen Hardware  
Repository (1901-M)

South Canal St. West of River St.  
Wagon Storage (1907-M) (1915-M)

Blacksmith (1915-M)

South Canal St. West of River St.  
Photo Shop (1907-M) (1915-M)

South Canal St. West of Goodrich St.

G. L. Patterson, Ice House

It was situated east of the Lock at the west end of Canal St.  
south side of Canal. It was torn down later

It came after the Ice House that was west of the Lock

South Canal St. West of Goodrich St. (1896 Canal Map)  
Stables

Buckhorn Creek

Stables

South Canal St. West of Goodrich St.

Post Office, located in building that stood on the south side of the Canal  
opposite the Emerson,s Mill. Daniel Vial was Postmaster in 1838 See Page No. 126

South Canal St. West of Goodrich St. (1896 Canal Map)  
Brick Ice House

South Canal St. Far West End, (1896 Canal Map)

Flour Mill, built in 1853 by William H. Craig

It stood on the south side of the Canal (1884-H) See Page No. 198

Wilkin Mill, C. C. Dickerson and father-in-law Andrew Wilkin

Patterson's Ice House, old Flour Mill

Near the old Canal wasteway, which was about

100 yards west of the Canal Lock

at the west end of Canal St. It was Abandoned shortly

after 1900 and disappeared entirely one day when a group of boys

who were playing in it, accidentally set it afire

## Canal St. Business

- 1 - Aubaugh, Charles Filling Station
- 2 - Baker Motor Service (32-D)
- 3 - Bassett, Garrett Wagon Maker, Canal St. near River St. (1878-D)
- 4 - Bicker, Robert Furniture and Undertaking,  
N. E. Corner of South Canal St. and River St. (1878-D)
- 5 - Breakall's High Class Laundry, Canal St. (16) (17)
- 6 - Brown, James Physician, S. Canal (1878-D)
- 7 - Buchanuan, J. A. Attorney, S. Canal near River St. (1878-D)
- 8 - Carhartt, M. L. and J. B. Burt, Dry Goods and Notions, corner of Canal And River St.  
opened in 1887
- 9 - Central Motor Car Co. Fireproof Garage, Accessories and Supplies, Canal St. (16)
- 10 - Crater, Hanson Saloon, than came to this location,
- 11 - Doc's Body Shop Canal and College St. (60)
- 12 - Downs, J. O. Mr. and Mrs. will open a grocery store on E. Canal St. (1921-ML)
- 13 - Gardner, M. C. purchases the Johns Barber Shop (1921-ML)
- 14 - Hosfelt, Conard Grocer, Canal at lock (1878-D)
- 15 - Huff Blacksmith Shop
- 16 - Johns, Frank opens barber shop in the Globe Hotel (1911-ML)
- 17 - Latham Bakery, E. Canal St. (32-D)
- 18 - Lewis, G. R. lumber, corner of Canal And River St. (1878-D)
- 19 - Marlatt, W. M. & Co., flour and feed, Canal (1878-D)
- 20 - Mulvane, George W. Tannery, here in 1872, Canal (1878-D)
- 21 - Neighbor and Burris, General Merchandise, S. Canal St. Wilgus Building,  
established in 1879 by R. F. Gardner, followed by M. B. Kennedy who was succeeded by  
the firm of Kennedy and Dent. Mr. Dent retiring, the firm became Kennedy and Lyons  
and subsequently Kennedy, Burris and Neighbor, Mr. Kennedy retiring in 1885.  
The firm of T. D. Neighbor and J. A. Burris, was the principal  
owners in 1887. (1887-D)
- 22 - Ott Radio Service, Dennis Ott (48)
- 23 - Shoemaker, R. L. Groceries and Provisions, South Canal and River St. (1887-D)
- 24 - Snodgrass, Hattie A. Dressmaker, South Canal and River (1878-D)
- 25 - Triplet, A. C. Auto Repair 208 E. Canal St. (39-D) (42-D)
- 26 - Wilgus, Charles Wholesale and Retail Grocer, Canal near Bridge (1873-N) (1878-D)
- 27 - Woods, John E. completed new Business Building in 1900

## Next to Canal.

A foundry was built in 1879, by Kenyon & Ferguson, but was shortly afterwards destroyed by fire. A second one began operations in 1880, under the management and ownership of Elliott & Clark, who in the spring of 1883 disposed of it to Carhart & Williams. By then it was removed from the banks of the canal to new buildings near the Pittsburg, Cincinnati & St. Louis Railroad. It is now known as the Peerless Bell and Machine Works. (1884-H)



## Center St.

599 Center St.

Curt's Small Engine Repair, Rear (76-D) (77-D)

## Chestnut St. West Side

136 Chestnut St.

American Oil and Paint Co. (39-D)

338 Chestnut St.

Thomas Chadwell, Grocery Store (67-D)

450 Chestnut St.

Virgil Stocker's Upholsterers (65-D) (67-N) (70-D)

Vacant (80-D)

## Chestnut St. East Side

319 Chestnut St.

Mrs. Albert H. Lewis, Grocery Store (16-L) (26-D) (32-D) (42-D)

Brown's Grocery - Meats - Vegetables - Cigarettes (49) (50)

John C. Kissell buys Mr. &amp; Mrs. Brown's Grocery Store (1950-ML)

Beall's Grocery (49-50-51-D)

Storage (80-D)

327 Chestnut St.

Bev's Dance Studio (67) (68) (69) (70-D)

439 Chestnut St.

Carl Plant's Plumbing and Electric (81-N)

601 Chestnut St. S. E. corner of Chestnut and Harding St.

Edith L. Fantin, old house (70-D)

## Chestnut St. Address Unknown

Chestnut St.

Planing Mill, Wilkin, Ayers, and Dryden (1871-N)

Chestnut St. Near Rairoad

Eureka Planing Mill erected by

John Wilson, George Benton, James R. Mulvane it started in 1875 (1878-D)

Continued in operation for seven years (1884-H)

Chestnut St.

W. B. Vickers and son Charles, Automobile Factory in 1906

## Church St. South Side, formally called New Road

131 - 133 W. Church St.

Tyhurst and Wampfler Bakery here in 1930 (1924-N) Bake ovens not in use (1933-M)

211 W. Church St.

Howard Hays, Carpenter (75-D)

215 W. Church St.

M. Yingling & Son, Cold Storage and Ice Factory, 25 ton ice machine (1901-M)

Newcomerstown Produce Co. bought property from Ley Peter in 1903 (1907-M)

built new building in 1910 (1915-M) (26-D) (32-D) (39-D) (1924-M)

Dairy in front (1915-M) - Refrigerator Food Lockers completed in 1937

Produce Co. Storage Plant gutted by fire in 1944 - John J. Gainor Sr. Mgr. (49-50-51-D) (53-D)

Mattress Factory, here in 1953

Domestic Film Products Corp. (53-D)

W. R. Ames, Trucking - Storage (70-D)

225 W. Church St. Behind Produce Co.

Dairy Bar (39-D) (42-D)

241 W. Church St.

Frank Rohrbacker Res. (26-D) (42-D)

301 W. Church St.

M. E. Methodist Church Organized in 1830, a brick church building was built in 1836. In 1866-67, a new frame structure was built on the old site. A parsonage was also built.

In (1915-ML) the M. E. Church to remodel, a brick covering was used. It was dedicated

(1916-ML). It merged with M. P. Methodist on Canal St. They became the College St.

Methodist Church. (1939-ML)

Trinity Methodist Church bought building about 1939 (42-D) (56-D) (65-D)

Church of God formed in 1966 and bought this building in 1970 (77-D) (80-D)

309 W. Church St

One of the First School Buildings after the village of Newcomerstown was founded

This site later became the Trinity Methodist parsonage

347 W. Church St.

Rescue Mission opened in 1948 (ML)

Newcomerstown Youth Club Inc. (65-D) (67-D) (70-D) (73-D) (77-D)

Lions Den (80-D)

441 W. Church St.


Arlene Jones, Used Furniture (69-D)

W. Church St.

Tom Crawford Brick Plant 1880s - 1890s This site became 445 W. Church St.

Bricks were made here for the Baltimore building S. W. corner of Main and Bridge St.

301 W. CHURCH ST.





1939 124 W. CHURCH ST.  
OPERA HOUSE - MUNICIPAL BUILDING

## Church St. North Side, formally called New Road

## 156 E. Church St.

Phillip S. Craigo, Taxicab Service (70-D)

Ronald Evans, Welder (76-D)

## 150 E. Church St. Rear

Alantic Service Station (39-D)

## 108 W. Church St.

Warner Sells, Res. (26-D)

## 124 W. Church St.

Opera House - Municipal Building which included the Police and Fire Dept.  
built in 1884 and fell into disrepair by 1945 (1895-M) (1907-M) (1924-M)E. E. Heskett, manager of Opera House, installs moving picture machine (1912-ML)  
it then had a complete overhaul to make it just the Municipal Building

## 204 W. Church St.

Warner Sand &amp; Gravel (50) (53-D)

## 224 W. Church St.

W. R. Ames, Garage - Trucking Rear (54-D) (56-D) (65-D) (70-D) (77-D) (80-D)

## 226 W. Church St.

Ernest Crater Homesite, now the

Ohio Bell Telephone Building, built (1951-ML) (53-D) (70-D) (80-D)

## 320 W. Church St.

George Kistler, Physician (16-L)

## 326 W. Church St.

Phillip Wilson, Painter (76-D)

## Church St. Building Number Unknown

## Church St.

H. C. Hall, Undertaker

William E. Tyler, Cooper Shop (1878-D)

Riggle House, J. Riggle Proprietor (1878-D)

Modern Skating Rink opens on the E. J. Rohrbacker lot On Church St. (1921-ML)

## Church St. West Newcomerstown

William Gardner, canal station at lot 21, about 1830

Clow Ave. West Side. now Martin Luther King Dr.

410 Clow Ave.

Colored Peoples Lodge - Hall (1924-M) (26-D) (39-D)

586 - 590 Clow Ave.

Trinity Baptist Church, organized in 1908. destroyed by fire in 1923, new building built in 1925

Clow Ave. East Side

487 Clow Ave. 2nd property north of Factory St.

Pool Room (1924-M)

Blue Jacket Inn (42-D)

551 - 553 Clow Ave.

St. Paul Methodist Episcopal Church, founded in 1920

565 Clow Ave.

Odis Dansby, Garbage Collection Service (70-D) (77-D) (80-D)

Clow Ave. Building Number Unknown

Clow Ave.

South Side Hotel and Saloon, operated by Mr. Lowry

Clow Ave. South End

South Side Playground (80-D)

College St. West Side

600 N. College St. Built in 1948

Touraine Supper Club, Joe and Vic Lenzo 1951 (53-D) (54-D)

College St. Methodist Church, after tornado destroyed their building

on 145 E. Canal St. buys the Touraine Club (1955-ML) (56-D) 1964 moved out in 1966

sold property to the State of Ohio (1966-ML). College structure was to be removed

due to construction on Route 36 by-pass

State Department of Transportation Garage bought property (80-D)

536 N. College St.

Beiter's Music System (56-D)

Dilfred Beiter, Cemetery Memorials (56-D) (65-D)

500 N. College St.

Beiter Memorials (61) (64) (65-D) (70-D) (73-D)

Newcomerstown Memorials (77-D) (80-D)

Arnold Osborn, Painting and Decorating (77-D) (78-D)

License Bureau (80-D)

## College St. West Side

## 452 N. College St.

Gas Station built by J. E. Muma (1931-ML) (32-D) (39-D) (42-D)

Huff's Amoco Service Station (53-D)

McClary's Amoco (54)

Kerstetter Amoco Service Station (54-D)

L. H. Boothe Amoco Service Station (56-D) (57)

Hutchinson's American Service Station  
(65-D) (67-N) (70-D) (77-D) (80-D)

## 234 N. College St.

Arthur Zimmer (26-D)

Vernon C. Lee, Lawyer (54-D) (56-D) (65-D) (70-D) (77-D) (80-D)

## 102 N. College St. Corner of College and Canal St.

Pierce Motor Sales, Kaiser & Frazer Dealer (48) (49) (50) (51) (49-50-51-D)

Pierce Cab Service 1951

## 136 S. College St.

Cigar Manufacture (1924-M)

## S. College St. Just South of Railroad Tracks

Clows, Stock House (1933-M)

Clow Building, became

Newcomerstown Fire Dept.

## 302 S. College St.

Duds in Suds Coin Laundry and Dry Cleaning, Laundri Liner Inc. Bill Heifner and  
Farrill Sharrock (1965-ML) (66) (70-D) (73-D)  
used 304 S. College as Address (77-D) (80-D)

## 306 S. College St.

Morgans Pharmacy, second location, moved in 1965

(65-D) (66) (70-D) (77-D) (80-D)

## 308 S. College St.

Morgan's Pharmacy, third location, moved in new building in 1985

Located on old site of Thompson's I G A

## College St. West Side

## 316 S. College St.

Thompson Foodliner IGA, opened in 1955, moved out in 1971  
 Groovfold Fabricators, Plant No. 3 moved here in 1973  
 Building burnt down (1974-N) (1974-ML)

## 316 S. College St. N. W. corner of College and State St.

New Thompson I G A opens just south of the old site. They used the same number.  
 (1971-ML) (77-D) (80-D)

## College St. East Side

## 935 N. College St.

Loe Addy Gas Station  
 C & W Auto Wrecking (42-D) (47) (48) (49) (54-D)

## 809 N. College St.

Marlatt & Rutter Nash Sales and Service (39-D)

## 805 - 809 N. College St.

Rutter Service Station, Auto Parts and Nash Sales  
 (32-D) (39-D) (42-D) (48)  
 Coulter's Service Station (49) early 1050s

## N. College St.

21 Truck Stop 1954

## 707 N. College St.

Riggs Drive In (50)  
 Luke's Drive Inn Restaurant (53-D) (54-D) (56-D) (57) (59)

## N. College St.

Pool opens (1951-ML)  
 Cy Young Park (77-D) (80-D)

## 527 N. College St.

Dr. Roy D. Hildebrand remodeling home for office (1931-ML) (39-D) (42-D)

## 409 N. College St.

McCormick's Hilltop Nursing Home (53-D) (54-D) (56-D) (65-D) (70-D)  
 Rothenstein Hill Top Nursing Home (77-D)



347 N. College St.

George A. Beers (26-D)

Hinds Funeral Home (48) (49) (50) (53-D) (54-D) (56-D)

215 N. College St.

Henry Zimmer (26-D)

White Sewing (70-D)

203 N. College St.

Henry Lieser Home, purchased from Mrs. Jesse Neighbor in 1896

Lieser Music Store (67-D) (69-D)

111 N. College St.

Merriman R. Yingling, Insurance, Res. (26-D)

C. R. Yingling, Insurance, Res. established 1899

(1915-M) (39-D) (42-D) (49-50-51-D) (53-D) (54-D)

107 N College St.

Chioe Tipton Laundry (26-D) Beulah Hughes Beauty Shop (42-D)

S. Cottege St. Old building, Midway between South Canal St and Minden Ct.

Meat (1895-M)

121 - 123 S. College St.

St. Paul Lutheran Church, second location, built in 1869, it was a two story frame building (1895-M) (1901-M)

Masonic Lodge was on the second floor

New brick building built in 1906 (39-D) (42-D) (56-D) (65-D) (77-D) (80-D)

Educational unit started (1962-ML)

137 S. College St.

Union School Building was constructed in 1856. Two rooms on first floor were used for the lower grades, those on the second floor for the higher grades. Two rooms were added in 1880.

It was later replaced by the Newcomerstown East School in 1899 (1915-M)

The four upper rooms were used as the High School until 1924 when a new High School was built on State St.

The East School was damaged in 1955 by a Tornato and replaced soon after that with a new East School

311 S. College St.

Assembly of God, it first met in the storeroom of Mrs. Sadie Shryock on W. Canal St. in 1938.

It then moved into a room in the Fountain Hotel. New building in 1943 (70-D) (77-D) (80-D)

515 S. College St.

Curley Wise Cab (53-D) (54-D) (56-D)

629 S. College St.

Buckeye Tree Surgery Co. (54-D)

## College St. Building Numbers Unknown

College St.

Charles Young's Appliance Store

N. College St.

Rigg's Health Studio (50)

N. College St.

Ravenwood Service Station (32-D)

S. College St.

McCant's Mobile Home Service (75-D)

## Cross St. West Side

768 Cross St.

Poles Inspection Inc. Virgil Bliss (65-D) (76-D) (80-D)

*HIS WIFE BAKED WEDDING CAKES*

750 Cross St.

Swigert's Coal Yard (67-D) (70-D)

*ASPHALT PAVING & SEALING*

422 N. Cross St.

Warner C. Robinson, Veterinary (26-D) (42-D)

242 Cross St.

United Steel Workers of America (54-D)

Home Equipment Co. (64) (65-D)

232 Cross St.

H. L. Bassett House (39-D)

Dr. Agicola's Office, new building in 1957 (70-D) (77-D) (80-D)

*STEWARTS (MELBA GUY, DAVIS)*

212 Cross St. New Building, N. W. corner of Main and Cross St.

Dr. D. F. Kopes, Dentist (65-D) (66) (70-D) (77-D) (80-D)

Dr. Donald Kopes and Dr. James L. Peck, Dentists (1972-ML)

Dr. Kopes and Dr. Frank Warren, Dentist (78-D)

210 Cross St. Old Building, N. W. corner of Main and Cross St

Morris Creter property (1871-N) (1910-N)

Dr. Hosick's home and office, property bought from Miss Minnie Asher (1910-N) (16-L)

Dr. E. V. Berry to occupy Dr. Hosick's office on Main St. (1915-N)

Dr. Henry B. Kistler buys Dr. Hosick's property (1919-ML)

(26-D) (32-D) (1933-M) (39-D) (42-D) *DR'S OFFICE IN BASEMENT*

210 Cross St. New Building, N. W. corner of Main and Cross St.

Dr. John H. Waelde, Optician (65-D) (77-D) (78-D) (80-D)

*LIVED CRESTVIEW DR*

## Cross St. East Side

## 749 Cross St.

Charles Lieser Home, location known as Oakland Heights (39-D) (53-D)

## 745 Cross St.

Bill Heifner Home (80-D)

## 481 Cross St.

Newcomerstown Milling Co. Kennedy, Keast and Messrs. Known as the City Roller Mills, Mr. Keast was the Mgr.

It was moved from Kimbolton to Newcomerstown in 1902

Milburn & Best are installing a large gas engine in their flouring mill (1915-N)

Charles E. Milburn & Grant Best Milling Co. (1915-M) (1924-M) (26-D)

J. E. Rennard opens Blacksmith Shop at the Milburn and Best Mill (1916-ML)

Milburn Mill (32-D) (42-D)

Feed Mill in north end of building (1933-M)

Cider Mill in south end of building (1933-M)

Fire Dept. burnt the old mill down (1963-ML)

## Cross St. S. E. Corner of Milburn Mill driveway and Cross St.

Cream Station (1933-M)

John's Dairy

## Cross St. Bridge over Buckhorn Creek

Old Iron Bridge built in 1898

New Concrete Bridge built in 1936

## 243 Cross St. Built in 1922

Dr. Joseph Riddle, Physician and Optician, Res. (26-D)

Dr. Roy Hildebrand's Office, (32-D) (42-D) (53-D) (54-D) (56-D)

Newcomerstown Emergency Hospital (39-D) (42-D)

Fairchild, Insurance Agent (73-D)

237 Cross St.

Metzger Res. (67-D) (80-D)

233 Cross St.

Charlotte Metzger, Beauty Shop (65-D) (70-D) (77-D)  
Lords & Ladies (80-D)

217 Cross St.

Paul Ford, Barber Shop, new location (54) (67-D)  
Lloyd Geoigue, Barber Shop (69) (70-D) sold to Earl Cooper (1970-ML)  
Pomerene, Burns, Milligan, Fraze and Weir, Lawyers (73-D)  
Pomerene, Burns & Milligan, Lawyers (77-D) (80-D)

215 Cross St.

J. H. Snedeker, Real Estate Office (53-D) (54-D)  
Leech Realty (65-D) (70-D)  
Robert J. Ogden, State Farm Insurance (76-D) (77-D) (78-D)  
Bruce Huffman, Insurance (80-D) (81-N)

205 Cross St.

Chamber of Commerce (39-D)

101 Cross St.

The Snedeker Real Estate Agency (47) (49)  
Evelyn's Beauty Shop (50) (53-D) (54-D) (56-D) (65-D) (70-D)

Cross St.

Roger's Agency (59) (60) (61)

345 Dewey St.

Dorothy's Beauty Shop (69-D)

124 W. Elizabeth St.

Sterling Faucet Co. brass parts, starter in 1913 (1915-M) (1924-M) (26-D) (1933-M) (39-D)  
Added addition (1924-ML) It burnt down in 1940, Alchrome built on this site in 1946  
Alchrome Products Co. was founded by F. Herbert Smith  
They changed the name to Accurate Products, they used 98 Elizabeth as address  
(48) (49) (53-D) (54-D) (56-D) (63) (65-D) (69) (70-D) (77-D) (80-D)

100 Elizabeth St.

W. M. Brode, moved into new building (1953-ML) (54-D) (56-D) (59) (70-D) (77-D) (80-D)  
Foundation Equipment Corp. (65-D) (70-D) (77-D) (80-D)

Goodrich St. West Side

246 N. Goodrich St.

William and Garnet Hootman Home (1942) (49-50-51-D)  
Brenda and William Jr.

122 S. Goodrich St.

Peter Hosfelf, Cabinet Maker & Furniture Repairing (26-D)

324 S. Goodrich St.

E. R. Patterson Res. (26-D) (42-D) (54-D) (77-D)

Buckhorn Creamery, Rear, west side of Alley behind house (22) (1924-M) sold their property to D. B. Moore (1925-ML)

Crystal Bottling Works, a full line of Soft Drinks, NuGrape. Rear, west side of alley behind house (26-D) (30). Building was destroyed by fire (1931-ML) Euga Lumber Yard (39-D)

West Of Goodrich St.

Miskimen Furnace Co. is erecting a New Factory (1899-N) Miskimen Foundry sold to S. L. & G. C. Douglass who plans to convert it into a bottling works (1905-N)

West of Goodrich St. about a half block and equal distance south of the Pah Handle railroad.

Vickers Account File Plant in Douglass Building, General manager is C. E. Brooks. (1913-N)

446 S. Goodrich St.

Harry Hunterson, Plumber (42-D)

Goodrich St. East Side

103 S. Goodrich St.

Hotel for Canal Passengers - William Hootman's Birthplace (1921)

353 S. Goodrich St.

Rear building Gun Repair Shop (1924-M)

475 S. Goodrich St.

Church Of Christ, erected in 1960 (65-D) (77-D) (80-D)

Goodrich St. Building Number Unknown

West of Goodrich St. South of Main St. unpaved road

Auto Repair (1933-M) (1942-M)

S. Goodrich St.

Newcomerstown Post Office, in the early days was between Canal and Church St.

S. Goodrich St.

Kindergarten School (54-D) (56-D)

Greenwood Ave. South Side

Greenwood Ave.

Swigert Meat Slatter House

125 E. Greenwood Ave.

Glazer Coal (56-D) (65-D) (77-D)

Heller Dr. West Side Formally named Carlysle St. spelled Carlisle before 1925

458 Heller Dr.

Jeannie's Beauty Shop (53-D) (54-D) (56-D) 1964 (65-D) (68) (70-D) (77-D) (80-D)

462 Carlysle St.

Elmer Peoples, Continental Life Ins. (32-D)

530 Heller Dr.

Welker Buick Dealer, built in 1945 (48) (50) (54-D) (65-D) (67-N) (70-D) (77-D) (80-D)

562 Heller Dr.

B & G Constructon Co. (77-D)

588 Heller Dr. Rear

Auto Repair (1933-M)

638 Heller Dr.

Plumbers & Pipefitters Local 95 (65-D) (70-D)

640 Heller Dr.

Little Phoebe Lunch (67-D) (70-D)

Buckeye Family Restaurant (81-D)

656 Heller Dr.

Lorin D. Gadd, Insurance 1951

Heller Dr. East Side Formally called Carlysle St.

437 Heller Dr.

De Long Realty (69-D)

455 Carlysle St. Rear East side of alley that is now Ohio Dr.

Ohio Power Warehouse (39-D) (42-D)

High Tension Electric Equipment (1942-M)

Ohio Power Storage and Garage (70-D)

W. M. Brode Co. Storage (70-D)

521 Heller Dr.

Nelson Tree Service (53-D)

641 Heller Dr.

Rex File and Saw Co. 1906 to 1917, when it was destroyed by fire

Elias Heller of Heller Brothers bought the Rex File CO. in 1917 (53-D) (54-D)

Vixen File Co, started (1925-ML) (26-D) Rex File, Vixen File and Heller Tool Co.

were consolidated in 1928 into the Heller Brothers Co. (53-D) (54-D)

who sold it to Simonds in 1955 (56-D) (65-D) (70-D)

Simonds Cutting Tool (77-D) (80-D)

## Heller Dr. formally called Carlisle St. spelled Carlisle before 1925

Carlisle St. Number Unknown  
Bricker Garage (32-D)

Jackson St. South of State St. Now called Ohio Dr.  
Road Contractor's Machinery (1924-M)

## Liberty St. South Side

203 W. Liberty St.  
Elliott Tri- Valley Dairy Products (53)  
Tri - County Ambulance Service (73-D)  
Frank's Body Shop, rear (70-D) (73-D) (77-D)

209 W. Liberty St.  
Jacob S. Meeks, Insurance (78-D)

## Liberty St. North Side

134 W. Liberty St.  
Harry G. Lyons, Insurance (77-D)

138 1/2 W. Liberty St. Rear of fifth lot from east end of street, next to RR Tracks  
Grocery and 2nd Hand Furniture Store (1915-M)

202 W. Liberty St. Just east of Feed Mill  
Boarding House, no longer there (1901-M)  
Philip Sheets, sewer contractor,

204 - 206 W. Liberty St.  
T. P. Leland Feed Mill and Elevator (1901-M) burnt down in 1902  
Canton Feed and Mill Co. bought property from George W. Mulvane in 1920  
It was then sold to Newcomerstown Elevator Co. in 1924  
Newcomerstown Elevator Co. J. S. Barnett, Manager (26-D) (39-D) (42-D)  
was also known as Farmers Elevator (1924-M) (1933-M)  
Farm Bureau Co-Operative Assoc. Grain and Feed Mill  
(49-50-51-D) (53-D) (54-D) (65-D) (67-N)  
Landmark Town & Country Center, Farm Supplies  
(65-D) (67-N) (70-D) (77-D) (80-D) (81-N)

## Main St. South Side Formally called Basin St.

221 E. Main St.

Newcomerstown Lumber Co. Charles Lieser (26-D) (32-D)

E. Main St. S. W. Corner of Main and College St.

Old building

The Newcomerstown Eye, Newspaper 1878

Became The Newcomerstown Index in 1882 (1895-M) It moved to River St. in 1898

The Miskimen house moved from this site to Bridge St. extension in 1936

Sun Oil Co. to erect a Filling Station here, now 151 E. Main St.

151 E. Main St. S. W. Corner of Main and College St.

Atkinson, Blue Sunoco Service Station (37) (39-D)

Marstrell, Pennzoil Service Station (42-D) (49)

Berg's Pennzoil Service Station (53-D) (54-D) (56-D)

Certified Oil Co. (65-D) (70-D) (77-D) (80-D)

145 E. Main St.

Hall's Wallpaper & Paint Store (70-D) (73-D)

139 E. Main St.

Hayward's Home Bakery (48) (49) (53-D) (54-D) (56-D)

Newcomerstown Credit Bureau (56-D)

Richard L. Young, Attorney (76-D) (77-D) (79-D) (80-D)

Thomas Little, Attorney (80-D)

137 E. Main St.

Main St. Bottling Works (1907-M) (1915-M) See page no. 67

Alex Burga, Second Hand Furniture (26-D)

Milan Meyers, Electrician (42-D)

135 E. Main St. Between College St. and C & M Railroad Tracts

Economy Lumber Co. began in 1884 (1895-M)

by W. E. Case and M. K. Ross (1887)

C. J. Imel Lumber Yard (1901-M)

Newcomerstown Lumber Co. (1907-M)

Roy Mulvane sold the Main St. lumber yard to

James Cole (1909-ML)

E. M. Blair Lumber Co. (1915-ML)

Zimmer Lumber Co. started by Albert and Henry Zimmer,

they purchased this property in 1928

Failing health forced Albert Zimmer's Retirement from the partnership in

1936, Arthur, Henry's Son became actively associated with the Firm.

He became it's owner at his Father's death in 1942, by then having

his own Son Robert, as his partner. At Arthur's death in 1960

Robert became the sole owner. (65-D)

Zimmer Lumber Co. (80-D)




151 E. MAIN ST  
S.W. CORNER  
MAIN + COLLEGE

1978

COURT ST



MAIN ST



TODAY - Zimmer Lumber Co. as it looks today. Now 82 years old, the firm is still recognized for its outstanding service.

135 E. MAIN ST.

1908



Scene on Main Street, Newcomerstown, O.

101 W. MAIN ST.



E. Main St. On site where First National Bank bought property in 1899  
Kelly's News Stand, small building on west side (1895-M) (1899-N)  
Beer's Harness Shop, large building on east side (1895-M) (1899-N)

101 - 101 1/2 E. Main St. Upstairs over First National Bank  
Francis W. Angle, general insurance (26-D)  
Frank B. Angle Insurance Agency, Metropolitan Life Insurance Co. (26-D)  
Ohio Bell Telephone Co. Central office (26-D) (39-D) (42-D)  
W. M. Brode Co. (1907-ML) (39-D) (42-D)

W. Main St. S. W. Corner of Main and Bridge St.  
Will F. Burt marked on building  
Smith and Dickerson, General Store, Warehouse and Grain Elevator (1878)  
Cutler & Company, General Merchandise, began in 1882 by  
Asa Cutler & L. M. Dever, building was 40 x 66 feet (1887-D) 1889 burnt down circa 1895  
This site later became 101 W. Main St.

101 W. Main St. Corner of Main and Bridge St.  
This building replaced the Will F. Burt building when  
Lloyd Murphy rebuilt on this corner a two story brick structure  
Thalheimer's Baltimore Clothing Store moved here in 1896, their second location  
Theodore D. Neighbor Store, was located in the right side of this building before 1906  
John H. Morris moves store from River St. to Crater Building on right side (1906-ML)  
It later became part of the Baltimore Clothing Store  
after the accidental death of Zack Thalheimer in 1913  
J. M. Kaden buys the Baltimore Store in 1913, the building in 1915. It becomes Kaden's  
Baltimore Clothing Co. Sold to J. R. Bean in 1923, Sold to Dale Johnson in 1957,  
moved to 121 W, Main St. in 1966, sold to Greg and Cheryl Fuhrer in 1978

101 1/2 W. Main St.  
Dr. J. Walker Newell (1932-ML) Robert Daly M. D. (42-D)  
C. A. Hanson, Physician moved from Miskimen Bld. (1935-ML) (39-D) (42-D) (53-D) (54-D)  
M. V. Sheets, Physician opens office (1935-ML) (39-D) (42-D)  
Franciene Beauty Salon, Miss Francis M. Crater (32-D) (39-D) (42-D) (53-D) (65-D) (70-D)  
Robert A. Mowbray, Attorney (54-D) (56-D)

111 W. Main St. Spear's Building  
Joe Keiser, Barber Shop (1895-M) (1901-M) (1907-M) (1915-M)  
E. C. Spears buys the J. R. Mulvane Building on Main St. June (1922-ML)  
He is to build a new 2-story building July (1922-ML)  
F. B. Angle Metropolitan Life Insurance Co. (22)  
Great Atlantic & Pacific Tea Co. opens store in Spear Building (1922-ML) (25) (26-D)  
Kirby Grocery opens in Spear Bld. on Main St. (1931-ML)  
sold to E. W. Steffen Cash Grocery (1932-ML) (39-D)  
Welsh Grocery (42-D) (47) (49-50-51-D) (53-D) (54-D) (56-D)  
Colonial Shoe Shop, Anthony J. Police prop. (64) (67-D) (70-D)  
Curtiss Jewelers, Warehouse (77-D) (80-D) Wally Curtiss Jewelry Store second location

111 1/2 W. Main St.

Dr. Edward C. Spears, Dentist was upstairs (16-L) (17) (26-D) (39-D) (42-D)  
Robert L. Fife, Real Estate (53) (53-D) (54-D)

W. Main St. Wood frame building, J. R. Mulvane

This site later became part of the new Howard Adamson Building, left side

W. Main St. Wood frame building, Mrs. Ellen Baxter

This site later became part of the new Howard Adamson Building, right side

115 W. Main St. Howard Adamson Building, Built in 1900. Was the Burris - Sells Building in (1911-ML), later was know as the C. E. Ortt Building

Some of the stores on the left side

The Boston Store, Proprietor I. Grossman. 2nd floor, Dr. Ross Dentist, E. E. Lindsay Lawyer, Home building & Loan, G. A. Carson Tailor Shop with Jack Eagon as cutter and the Public Reading Room. 3rd floor east side is a lodge room, Junior Order of American Mechanics, The Federation of Labor and Baptist Church Society. 3rd floor west side is a banquet Hall (1901-N)  
Tom Watkins Barber Shop

Variety Store (1915-M)

James B. Miskimen and Edwin S. Johnson open an Engineering Office, Sells Bldg. (1915-ML)

E. D. Neikirk Co 5 & 10 Cent Store

opened in 1918 (26-D) (32-D) (39-D) used 113 W. Main St. as address

Noe-Egul Textile Mills, Hosiery and Lingerie, upstairs (26-D)

Masonic Temple, 3rd floor, moved in (1915-ML) (1924-M) (26-D) (39-D) (42-D)

Home Equipment Co. used 113 as address (42-D) moved to River St. in 1947

Egler's Bakery, used 113 W. Main St. as address (49-50-51-D) (53-D) (56-D) (65-D) (76-D) (80-D)

Randy Norman, Barber Shop

115 1/2 W. Main St.

Dr. R. L. McCulley D O (42-D)

A. M. Dull, Plumber, used 113 1/2 W. Main St. as address (42-D)

117 W. Main St. Howard Adamson Building, on the right side.

Kandy Kitchen, proprietors Hissong & Co. 1900 - News (1907-M)

Kandy Kitchen, J. C. Hartline (1909-N)

George Kokaneda, pool room busines sold to

Frank W. Wise, Pastime Billiards and Pool Parlor (22) (25) (26-D)

Bender Bar and Pool, first location, after Bender bought Pool Parlor from Wise in 1928

Herron's Sanitary Market used 115 W. Main as address (39-D) (42-D) closed (1943-ML)

Herron Meat Market sold to W. H. Rogers

Smith Sanitary Meat Market used 117 W. Main as address (49-50-51-D) (54-D) (65-D) (67-D)

W. Main St. Old Wilgus Building


William Wilgus, Hardware started about 1867

John Lewis Wilgus, Wilgus Hardware Store, Billy as Tinner 1870's (1877-N) to 1906

This site later became part of the new Yingling Building

115


117



10

Atkinson Block; Main Street.

THE BOSTON STORE



115

117



Virgil Wells Jeweler and Optician upstairs over Taylor Hardware Store, 119 W. Main St.

MAIN ST.



111 115 117 119 121

W. Main St. S. E. corner of Main St. and Alley

M. Yingling, Grocery Store, started in 1880 (1887-D)

He built a new building in 1888, then occupied it.

Melanthan Yingling and Son Manuel Yingling, Grocery Store (1915-M) (16)

Manuel continued business after Father's death in 1917 (OB)

W. Main St. New Yingling Building had three sections, they were

119, 123 and 125 W. Main St. (1924-M)

119 W. Main St. Left side of new Yingling Building

Calvin Hartline buys Wilgus Hardware (1906-ML) 1909 1914 (1915-M) (16) (16-L) (17)

Cappel-Risher, Hardware Store (1919-ML) which sold to

James W. Taylor and Son Conley O. Taylor, Taylor Hardware Store in (1921-ML)

(22) (26-D) (28) (29) (35) (36) (37) (39-D) (42-D) (48) (49)

Taylor 5 & 10 cent Store (36-N) (37) (39-D)

Stoffer Hardware (50) (51) (52) (53-D) (54) (54-D) (55) (56-D)

Yockey's Hardware Store (65-D)

Sears (70-D) (73-D) (77-D) (80-D)

119 1/2 W. Main St. Upstairs - Kaden Building

Dr. F. S. Miskimen, Dentist, moved out Sept. 1903

Cameo Beauty Salon (1932-N)

Newcomerstown Library, first location from 1935 to 1938

Dr. Virgil C. Wells, Optometrist (26-D) (39-D) (42-D)

123 W. Main St. Middle section of new Yingling Building

Otto Thalheimer, Zack's Uncle started clothing business

Zack Thalheimer, Baltimore Clothing Store Co. their first location in 1884 (1887-D)

The store moved to the corner of Main and Bridge St. in 1896

Moses Kennedy, Law Office upstairs

Neighbor Shoe Store (1901-M) (1915-M)

125 W. Main St. Right side of the new building, S. E. Corner of Main St. and Alley

Yingling, China and Grocery (1901-M) (1915-M)

Harvey J. Ortt, Grocer (26-D)

121 W. Main St Had been 123 and 125 W. Main St.

Mrs. E. M. Carr sold Millinery to Mrs. Chester Best (Beatrice) 1926

Mrs. Grace Carr, has purchased the Mrs. Chester R. Best Millinery Store. Mrs. Lucille

Rothenstein will be associated with her mother. 1927

Scott Stores 5 & 10 Store (42-D) (50) (54-D) (56-D) (63) (64)

Baltimore Clothing Store, third location moved in 1966 (67-D) (69) (70-D) (77-D) (78-D) (80-D)

Clothes Line Store

121 1/2 W. Main St.

G. W. Murray, Dentist (42-D) (49-50-51-D) G. W. Stelzner MD (42-D)

Cameo Beauty Shop (37) (42-D) (49-50-51-D) (56-D) (65-D) (70-D) (73-D) (77-D) (80-D)

Dr. Agricola (53-D) (54-D) (56-D)

## 129 - 131 W. Main St. S. W. Corner of Main St. and Alley

Wilkin, Ayers & Dryden, general store, dry Goods, lumber and undertaking in lower rooms (1871-N) (1873-N)

Joseph Sutizer, Tailor was upstairs (1873-N) He died in 1907

Central Hotel (1895-M) (1907-M) (1915-M)

Mrs. Margaret Wier's Hotel (The Central House) to sell hotel in 1900, she died in 1917

Theodore D. Neighbor, Mercantile Business, right side

Central Hotel, J. A. Guthrie Prop. George H. Phillips Mgr. upstairs, Guthrie died in 1914

The Central Hotel opened by G. W. Pace (1918-ML) (1924-M) (26-D) closed in late 1930s

William Moore, Jewelry, has sold his business to C. E. Brothers (1910-ML)

C. E. Brothers, Jeweler, Watchmaker, Optican and Engraver (16)

C. E. Brothers, Jeweler, sells his interest to C. E. Gardner (1918-ML)

L. O. Curtiss, Jewelry, buys from C. E. Brothers (1924-ML) (25) Moved out in (1926-N)

Vanity Fair Tea Room, Mr. and Mrs. Lloyd Ley, moved in (1926-N)

Central Hotel Restaurant (26-D) (32-D) (1933-M)

Lewis A. Stricker, Barber Shop (26-D) Lloyd M. Ley, Insurance (26-D)

Lawrence Tidrick buys Lewis Stricker Barber Shop (1928-ML)

Stamms Restaurant (28)

E. M. Carr's Restaurant, Central Hotel (30) (32), moved to Canal St. (1935-ML)

Central Hotel Barber Shop, R. C. Moore (30) (32-D), Paul Ford Barber Shop (1933-ML)

Hotel closed in late 1930s, Lloyd Ley leased the Hotel Building to Lester Ellwood in 1938 for a Restaurant and Confectionery (42-D)

Postal Telegraph Service (39-D)

Central Luncheonette used 129 W. Main as address in left side (39-D)

Luncheonette opened in 1940, sold by Lester Ellwood to John McKean (1945-ML) it closed in the mid 1970s, used 129 W. Main as address in the left side (42-D) (48) (49) (50)

Glen (Skip) and Ruth Hurst had the Luncheonette in 1955 (63) (64) (65-D) (70-D)

Lion's Club (70-D) Business & Professional Men's Club (70-D) (77-D)

Don's Steak and Egg House (76-D) Beasley's Restaurant (77-D)

Sanitary Pumping Co. Septic Tank Service unknown date

## 133 W. Main St. Right side of Hotel Building

D. C. Bower's IGA was in the right side 1933 (36) (37) (39-D) (42-D) Sold to William Lawrence (1948-N)

Titus IGA Market (50) (53-D)

Bouscher's IGA Market (54) (54-D)

Harry Gipe, Spray Service and Cess Pool Cleaning (56-D)

K. McCants, Insurance new location (65-D) (66) (67) (67-N) (68) (69) (70-D)

Bosold Insurance Agency (70-D) (75-D) (80-D)

## 135 W. Main St. Built 1872

W. R. Shields, Drug Store (1872-N) (1878-D)

Sam Douglas, Bar (1878-D) Saloon - Ice House in rear building (1895-M) (1901-M)

Elisha D. Swigert and Son, Meat Market (26-D) (39-D) (42-D) retired after 42 yrs. (1944-ML)


Cameron Meat Market (1946-ML)

Joe Visintainer, Meat Market (49-50-51-D) (53-D) (54-D) (65-D) (70-D) closed (1974-ML)

James M. Bates, Insurance Agency (76-D) (77-D) - Bicentennial Store (76-D)



135  
W. MAIN



1959

CENTRAL  
HOTEL  
UPSTAIRS  
CLOSED IN  
LATE 1930s



LUNCHONETTE SOUTH SIDE MAIN ST  
131                      133

135

141 W. MAIN



Louie Liehman clothing and furnisher store was located in the present City Loan building. Mr. Liehman, shown, is well re- membered because he was one of the first men to have a car.

LOUIS LIEBMAN

137 W. MAIN



CRATER HARDWARE STORE

Pictured in the Crater Hardware Store of Newcomertown. Kelly Adty, whose grandfather was a Crater, said she was not sure where the store had been located but believed it was near the downtown area of the village.

41  
171

## 137 W. Main St.

Moore Stove marked on building

Isaiah Crater Jr. Hardware Store, founded in 1874

(1877 Newcomerstown Argus) (1878-D) (1887-D) (1895-M) (1901-M) (1915-M) 1918

Vernon D. Crater 1916 (25) (26-D) (29) (39-D) (42-D)

Home Equipment buys Crater Hardware Store (1942-ML)

Thomas Hardware Store, Honey and Bill

Welsh & Marlowe Shoe Store, opened in 1947, third location

(48) (49) (50) (53-D) (54-D) (56-D) closed (1963-ML)

Oliver Ortt, Newcomerstown TV and Appliance Center opens (1964- L) (65-D)

Sonja Ann Dress Shop (67-D) (68) (69-D)

Erma's Fashion Shoppe (70-D) (73-D)

Commodore Restaurant (75)

Victory Restaurant (76-D)

Wagon Wheel Restaurant (77-D) (80-D)

## 137 1/2 W. Main St.

Coshocton Tribune Office (39-D) (42-D)

Karen's New Figure & Health Salon, Karen Mizer Owner (81-N)

## W. Main St. Old Building

Willis R. Crater, B-1850 D-1919, Blacksmith and Wagon Making (1919-OB)

Jacob Holder, Blacksmith and Copper Shop, about 1876 (1926-OB)

Vacant lot (1895-M) Stables on rear of lot next to canal in 1896

This site later became 141 W. Main St.

## 141 W. Main St.

Left Side of New O. A. Vogenitz Building, Later it became the Ortt Building  
B & S (1901-M)

Newcomerstown News, second floor left side, 1898 (1901-M)

It moved into two front rooms, Right Side over Emerson Bakery 1903

Emerson Bakery vacated in 1903

O. A. Vogenitz Dry Goods and Lady's Ware (1902 - N)

Henry Lieser Shoe Store moved from 141 to 145 W. Main St. (1903-N)

Louis Liebman, Clothing Store, 1903

Romine, E. S. Clothing Store, movrd out about 1911

Murphy and Dillehay's Men and Boys Clothing Store, opens (1911-ML)

Fire destroyed this building in Dec. (1912-ML) and was rebuilt by O. A. Vogenitz (1913-ML)

Henry Lieser took the left half of the new building (1912-N)

Lorin Vogenitz Dry Goods Store (26-D)

Carr's Hat Shop moves in Vogenitz Building (1931-ML) (32-D)

Fashion Shoe Store, Vogenitz Building, Barnet (37)

Rodgers Pastry Shop (37) (39-D)

Gamble Bakery (42-D)

Ogilbee's Bakery closed in 1948 (47) (48)

Wayne Rice, Pool Hall, second location in early 1950s

City Loan & Savings Co. used 143 W. Main as address opens office (1953-ML)

(53-D) (54-D) (65-D) (70-D) (73-D) (77-D) (80-D)

## 141 1/2 W. Main St. Upstairs

Vera Smith, Beauty Salon (39-D) (42-D) (49-50-51-D)

## 145 W. Main St. O. A. Vogenitz Building

Right side of Grocery (1901-M)

Emerson Bakery vacated in 1903

Henry Lieser Shoe Store, moved in 1903

Fire destroyed building in Dec. (1912-ML) later after building was rebuilt,

John Hinds Grocery Store took the right half of this new building, their second location

Murphy and Floyd A. Roger's Clothing Store (22) (26-D) (28) (29)

The Great Atlantic & Pacific Tea Co. closed in 1968 after 44 years

(39-D) (42-D) (47) (48) (49-50-51-D) (53-D) (54-D) (56-D) (65-D)

Hall's Furniture (70)

Craig's Furniture (71)

Variety Arts Works (76-D) (77-D) Laborer's Local 134 (80-D)

## 145 1/2 W. Main St.

Newcomerstown Library moved here in 1938, second location (39-D) (42-D) (53-D) (56-D)

## 147 W. Main St.

Meat (1895-M) (1901-M) (1907-M)

E. D. Swigert Meat Market opened in 1902

Restaurant (1915-M)

Atkinson Realty Co. (25) (26-D) (28) (29)

Home Restaurant (39-D) (42-D) (43)

## 151 W. Main St. S. E. Corner of Main and Cross St. Court, later called the Square

Left side General Store (1895-M) (1901-M)

Duff's Cigar Factory, Tobacco Store and Gramophone Players  
with the old Cylinder Records, moved out by 1899

Kelly's News Agency, moved in 1899, then J. B. Morris 1903

Cigars (1907-M)

Right side

Harness Shop (1895-M) (1901-M) (1907-M)

Jim Hillyer, Harness Shop, later

George Pace, Harness Shop

Harness Shop on both sides (1915-M)

Ernest R. Swigert, Hardware & Harness Shop (1915-ML) (25) (26-D) (28) (36) (39-D) (42-D)

A new building was built on this corner in 1947


M & K Grocery Market opened here in 1947, it was their second location,

Kenneth Rice was Manager (49-50-51-D) (53-D) (54-D) (56-D)

Grubbs M & K Store (65-D) (67-N) (70-D)

Bergers Main Street Market (76-D) (77-D) (78-D)

Napa Auto Parts, Coshocton Automotive II auto parts store opens in 1979, Frank Ackerman




Murphy and Dillahay's men and boys clothing store is remembered for the big fire in 1913 when the temperature was below zero. It was located where the A&P building is now.

FIRE IN 1912 141 145 147  
 MAIN ST




147 151 W. MAIN ST

157 W. MAIN ST.



1963



Pictured above is the "Colonial Shoe Shop" operated by Rocco Simoni in the "horseshoe" of Main St., Newcomerstown, around 1915 when his daughters, Mary (Simoni Swigert) and (the late) Margaret (Simoni Riley) were youngsters.

153 W. MAIN ST.

BUILDING BUILT AFTER 1924

Cross St. Court, later called the Square, then Main St. on back side

Two small buildings, one was the Dan Harris Meat Market (1901-M)  
Barr's Shoe Repair Shop in the other one (1915-M)  
A. Barr Shoe Shop sold to Rocco Somoni (1920-ML)

153 W. Main St. replaced the two small buildings

Rocco Simoni, Colonial Shoe Store, in the Horseshoe (26-D) (33)  
Vacant (39-D)

John Wilson, Barber Shop (42-D) (49-50-51-D) Sold to Gene Poland (1951-ML)

Poland Barber Shop (53) - (67-D) (70-D) (77-D)

Gene Poland & Harry Bartholow, Barber Shop (57) (58) (59)

Gene Poland and Adrian Endlich (65) (66) Gene Poland, Barber Shop (77-D) (80-D)

155 W. Main St.

Walter W. Stamm Waffle Shop (26-D)

Ohio Fuel Gas Co. (33) (39-D) (42-D)

Jim Berry, Meat Market (49-50-51-D)

Gross TV & Appliance (56-D)

Sonja Ann Dress Shoppe, Edith E. Martin Owner (64)

Paul's Sanitary Supply Service (70-D)

Gene's Clothing Inc. (73-D)

Cy Young Baseball Museum opens (1975-ML) (77-D) (78-D) (80-D)

157 W. Main St.

Warner Motor Co. (26-D)

John M. Wilson, Barber Shop (39-D)

Wise - Paul J. Atkinson, Real Estate and Insurance (47) (48) 1949 (50)

Chamber of Commerce (49-50-51)

Dawson's Shoe Store 1954 (57) (59) (63)

D & B Laundromat (65-D) (67-N) (69-D)

P & D Laundromat (70-D) (75-D) (76-D) (77-D) (78-D)

Dave and Elaine Mayenschein, proprietor, D & E Sportscards 1990

W. Main St. Court Sunshine Center Dry Cleaning (66) (67) Newcomerstown Laundromat (69)

159 W. Main St.

New Systems Bakery, John Bontly (26-D) (28) (29) (30)

New Systems Bakery Clarence F. Chance (1931-ML) (33) Leased to

Dick Blackwell and Todd Bakery (1936-ML) (39-D) (42-D) 1944 both 157 and 159

Home Restaurant (49-50-51-D)

Fletcher Tin Shop (52) (53) (53-D) 1954

Don Best's Tin Shop (54-D) (56-D)

161 W. Main St. Upstairs rear of 201 W. Main St.

Photo Shop (1901-M) (1907-M) (1915-M)

M. W. Danford & Clarence Ortt open Photo. Gallery (1911-ML) (1924-M) (26-D) (1933-M)

State Liquor Store (42-D)

## 201 W. Main St. S. W. Corner of Main &amp; Cross St. Square

Israel B. Vogenitz retired and sold Mercantile Business to his brother O. A. Vogenitz in 1877. 1911 (C):

O. A. Vogenitz Furniture, Dry Goods and Music Store, (1895-M) 1889 (1901-M)

New Vogenitz Building built in (1904-N) left side

Stonebrook and Jesse Jewellery Store (1904-N)

L. V. Vogenitz's Photograph Gallery, Rear (1904-N)

Moving Pictures (1907-M)

Family Electric Theatre, sold in 1907

Mr. Black, the Baker leases moving picture plant in the Vogenitz Building and will operate during the Holiday. Dec. (1907-ML)

Ortt Grocery Store, sold to

Palmer and Williams Grocery Store (1914-ML) (1914-N) (1915-M) (16) (16-L) (22)

Bleedingheiser, Grocer (26-D)

Welsh & Marrlow Shoe Store, second location (29) (32) (36) (37) (39-D) (42-D) (47)

John Hampton, Dry Goods (49-50-51-D)

Nelson's Ladies & Children's Ware and Dry Goods (50) (51) (52) (53-D) (54-D) (56-D)

Fran's Shoppe (58) (59) (60) (61) (63) (64)

Castle's Furniture, (65-D) (67-D) (69-D)

Oliver G. Ortt, Furniture, also occupied 207 (70-D) (73-D) (75-D) (77-D) (78-D) (80-D)

## 203 W. Main St. Vogenitz Building middle section (1942-M)

C. E. Ortt Co. Wallpaper, Appliances, Music, Gift Shop and

Radio Shop (36) (39-D) (42-D) (47) (49-50-51-D) Castle Furniture 1951

## 205 - 207 W. Main St. Vogenitz Building, right side

Syndicate Store, H. N. Proprietor (1904-N)

Smith and Vogenitz Music and Furniture Store sold to J. A. Rippeth (1907-M) (1907-N)

John Rippeth & son H. R. Rippeth, Undertaking and Furniture Store

(1907-M) (1907-N) (1915-M) (16-L) He sold furniture to J. W. Jones for resale in 1918

J. W. Jones moved his undertaking business here (1919-ML) (22) (25)

C. E. Ortt Co. Clarence E. Ortt, J. E. Loader and M. W. Danford

wallpaper, queens ware, appliances and musical mdse. store (26-D) (28)

M & K Grocery Store, first location, used 207 W. Main St. as address (32-D) (39-D) (42-D)

Kroger Grocery Store, used 207 W. Main St. as address (49-50-51-D) (56-D)

Castle Furniture, used 207 as Address (1964-D)

## W. Main St. Two old buildings next to Vogenitz Building

Left Building, Hartshorn Restaurant, fresh oysters 1872 (1895-M) (1901-M) (1907-M)

W. H. Johnson buys restaurant from Mrs. Thomas Hartshorn (1903-N)

James Regan and Minnie Patterson, restaurant until 1913


Ortt Brothers buys Hartshorn building from Marion Davis,

plans to build a two-story building (1914-ML) Left side became 209 W. Main St.

Right building, Jake Bolt's Saloon (1895-M) (1901-M)

Bakery (1907-M) This site later became 211 W. Main St.






201 W. MAIN ST.

201  
W. MAIN  
STREET



DR. HOSICK HOUSE CORNER OF  
N. W. CORNER OF MAIN + CROSS ST.



Corner of Main and Cross Streets

701 W. MAIN ST.



EARLY 50'S CARS

1515 CHEVY 201

207 DODGE 209

209 W. Main St. New Ortt building next to Vogenitz Building, built about 1915

Left side

Moving Picture (1915-M) (1924-M)

Brooks & Roe, Proprietors of the Grand Theatre, have purchased the

Reel Theatre and moved it to the Ortt Building On Main St. (1916-ML)

Grand Theatre, second location, Brooks and Roe Prop. Lester Pickering opr. (16) (26-D)

Ortt Bros. purchase the Grand Theatre (1916-ML) It moved out in 1927

Kroger Grocery & Baking Co. moved from Emerson Building (1932-ML) (32-D) (39-D) (42-D)

Ortt's Paints, Wallpaper, Furniture and Appliances (49) (53) (53-D)

B. K. Castle and J. R. Barber Furniture, bought from Ortt in 1953 (54) (54-D) (55)

(56-D) (57) (58) (59) (61) (64)

Nationwide Insurance, Gary G. Dichler (70-D) (73-D) (77-D) (80-D)

209 1/2 W. Main St.

Ortt Furniture, additional space (77-D)

211 W. Main St. New building next to Vogenitz Building, right side

Rose Brother's Furniture and Floor Coverings buys Ortt Furniture (1925-ML) (26-D) (28)

J. C. Penney, moved in 1929 closed in 1960 (30) (32-D) (39-D) (42-D) (53-D) (54-D)

United Dept. Store 1961 (62)

Pam's Budget Shop, Women's Clothing (65-D)

Newcomerstown TV Cable System (67-D)

Tower Antennas (69)

Tower Communications (70-D) (77-D)

Ortt Furniture, Additional Space (78-D) (80-D)

W. Main St. Old Building

Left side

Bakery (1895-M) (1901-M)

Boots and Shoes (1907-M)

Right side

Grocery (1895-M)

Notions (1901-M) (1907-M)

Ortt Variety Store, formerly Otto Kennedy (1915-M)

This site later became 213, 215, 217 and 219 W. Main St.

213 W. Main St. New Buildings

Rocco Simomi, Shoe Store

Charles Lieser, Music Store (50)

215 W. Main St.

Liberty Shoe Repairing Shop, Frank Lombardo (25) (26-D)

White Star Taxi (39-D)

Colonial Shoe Shop, A. J. Police (32-D) (39-D) (42-D) (49-50-51-D)

C. Dudley, Jeweler opened in 1948 (49) (50)

Raymond C. Moore, Barber Shop (49-50-51-D)

Andy Wilson, Used Furniture (65-D)

Pizza Shop (70) (71) (72) (73) (75)

## 217 W. Main St.

William H. Elliott, Jeweler (26-D)  
 Lieser Shoe Store (39-D) (42-D)  
 Keller's Jewelry & Dress Shop (53-D)

## 219 W. Main St.

Edward E. Hossenlopp, Agent American Railway Express Co. (26-D)  
 Vacant (42-D)


## 221 W. Main St. Two story brick buiding built by Porter Mitchell

Porter Mitchell, Saloon (1901-M)  
 Henry Lieser buys Porter Mitchell Building (1906-ML)  
 Warren Jones started the first movie picture show in the building that had been used by Porter Mitchell's Saloon  
 It had benches for seats with no backs (1906-ML)  
 A Mr. Charles stood on the stage with a pointer and explained the picture (1907-M)  
 Warren Jones sells Electric Theatre to Charles Wilgus and Robert Hall of Cosh. Aug. 1907  
 F. S. Spring will open a new store in the Lieser Building (1909-ML)  
 Charles Lieser, Shoe Store (1915-M) (16) (17) (25) (26-D) (28)  
 Charles Lieser, Building Lots Sales (26-D)  
 Ortt's Variety Store (32-D)  
 Lanning's Red & White Grocrty Store (1945-N)  
 A. C. Bowlus, Prop. of Red & White Grocery sells business to J. M. Stewart's Red & White Grocery store (1946-ML)  
 Stewart sold to Mr. and Mrs. Jerry Baird in 1948  
 Ferrell's Paint and Supply (49) (50) (53-D) (54) (54-D)  
 H & B Gifts & Varieties (69-D) (70-D)  
 Margaret's Ceramic Shoppe (73-D) (76-D) (77-D) (80-D)  
 Three Dentists were upstairs  
 Dr. Miskimen  
 Dr. Calhoun  
 Dr. Leech  
 Three Lawyers were upstairs  
 Thomas J. Russell (26-D)  
 Sam Robinson  
 E. E. Lindsay




201

221 223 227



MAIN ST,  
LOOKING EAST

HYPERION BAND  
HYPERION BAND CIRCA 1890s



213 217 221 223 227  
215 219

W. MAIN ST.



1957 CHEVY  
BELAIRE

221 223

MAIN ST.

1960

W. Main St. S. W. corner of Main and River St.

Wooden Building

L. S. Cunningham, Groceries and Provisions, opened in 1883 (1887-D) 1889

Furniture (1895-M) (1901-M) Lydick Furniture Store (1903-N)

Dent L. Lydick, furniture and funeral home, 1890's (1924-N)

Wood building was repaced by a three story brick building in 1904

and owned by Dent L. Lydick (1907-M) (1915-N) (1916-L)

This Site became 223 and 227 W. Main St.

223 W. Main St. New three story Lydick Building left side

Homer J. Lydick, Funeral Home, son of Dent L. Lydick, 18th Anniversary (1920-ML)

Harry J. Uhrich and Walter R. Hines buy undertaking

business from H. J. Lydick (1924-N) Moved it to 148 W. Main St. for two years (N)

J. H. Mohler & John Richman, Buick Auto Sales 1922 (1924-M)

John Richman, Automobiles Sales (1926-D)

Pryors Store (39-D)

Martin's Grocery Store and Farm Supplies (42-D)

Harold Leading Tire Store, opened in 1945 (49-50-51-D) (53-D) (54-D) (56-D) (57) (59) (64)

Dennis E. Ott, Radio Service, basement (49-50-51-D)

Dr. Henry Schrickel's Office (70-D) (73-D) (77-D) (80-D)

227 W. Main St. New Lydick Building right side

Theodore Neighbor's Clothing, Dry Goods and Hat Store, opened in 1907 he died (1909-OB)

Family then took over business (1915-M) (16-L) (17) buys building (1922-ML) (26-D) (32-D)

Miss Twila McElroy buys millinery store of the Neighbor Store (1921-ML) (25)

Neighbor Clothing and Dry Goods Store closed after 56 years in business (1942-ML)

Lydick's Hall 1921, Dance Hall, 3rd floor (1920-N) (1924-M) (1933-M)

Cooper Furniture Store (42-D) (48) (49) (50) (53-D) (54-D) (56-D) to 1964

Tuscarawas Valley Comprehensive Mental Health Service (77-D) (78-D) (80-D)

W. Main St. S. W. Corner of Main and River St.

Old building

Blacksmith (1895-M)

This site later became 301 W. Main St.

301 W. Main St. S. W. Corner of Main and River St.

Dr. R. A. Goudy's office, second location, new building built in 1903 (1907-M) (1915-M)

Joseph P. Riddile, Physician and Optician (26-D)

Bakery, late 1930s

Richard Stoffer, Gulf Service (49-50-51-D)

333 W. Main St.

Mrs. Mary Gress, Res. and Beauty Shop

Fashionette Beauty Salon opened in 1970 (73-D) (77-D) (80-D)

347 W. Main St.

Warner's Garage (32-D)

## Main St. North Side Formally called Basin St.

## E. Main St. Extension

Newcomerstown Planing and Saw Mill, George Benton,  
 J. H. Mulvane & John Wilson about 1882  
 George Benton, Planing Mill, used steam powered engine (1895-M) (1901-M)  
 Oxford Planing Mill (1907-M) Resumes operation, F. S. Mercer Mgr. (1912-ML)  
 Newcomerstown Planing Mill (1915-M) Newcomerstown Lumber Co. (1933-M)

## E. Main St. Extension

A. F. Ward & Son, Machine Shop, Foundry and Feed Mill, just north of the  
 Planing Mill, used steam powered engine (1895-M) (1901-M)  
 Messrs, S. E. Maxwell and George W. Miskimen Jr. have leased the Ward Foundry and  
 will operate it in connection with Mr. Miskimen's machine shop under the name of  
 The Newcomerstown Foundry and Machine Co. (1900N)  
 A. L. Curby Machine Shop, Foundry and Feed Mill (1907-M)  
 J. E. Wood and Son Foundry and Machine Shop, bought from Curby and Son (1909-ML)

## 252 E. Main St. Extension

Haver's Fish Bait (70-D)

## 226 - 230 E. Main St. Extension

Newcomerstown Lumber Co. Charles E. Lieser Pres. incorporated (1921-ML) (39-D) (42-D)

## 230 E. Main St. Extension Nelson Tree Service (65-D)

Byrd Ambulance Service (73-D) (75-D)  
 Ye Olde Canal Shoppe, Antique Shop (76-D) (77-D) (80-D)

## 218 E. Main St. Extension

Leonard Leidig, Contractor (76-D) (77-D) (80-D)

## 154 E. Main St.


Ralph Scott, Insurance (32-D) (37) (39-D) (42-D) (49-50-51-D) (53-D) (54-D)  
 Scott & Graham Marshall, Insurance (1955-ML) (59) (64) (65-D) (67-N) (70-D) (77-D) (80-D)

## 130 E. Main St.

Charles Riggle Milk Co. moved into its New Creamery in 1930  
 Jessie Riggle, Dairy (32-D) (36) Milk Depot in rear (1933-M)  
 Jessie Riggle, Res. (39-D) (42-D) (49-50-51-D) (53-D) (54-D) (56-D) (67-D)  
 McAllister Dairy in Rear, (39-D) (42-D)  
 Floyd Davis, Gun & Machine Shop in Rear (65-D) (70-D) (73-D) (77-D) (78-D) (80-D)

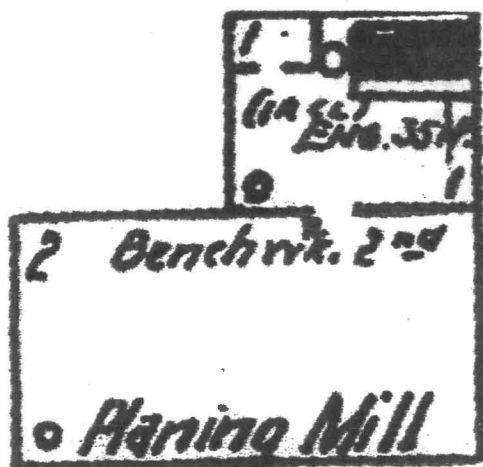
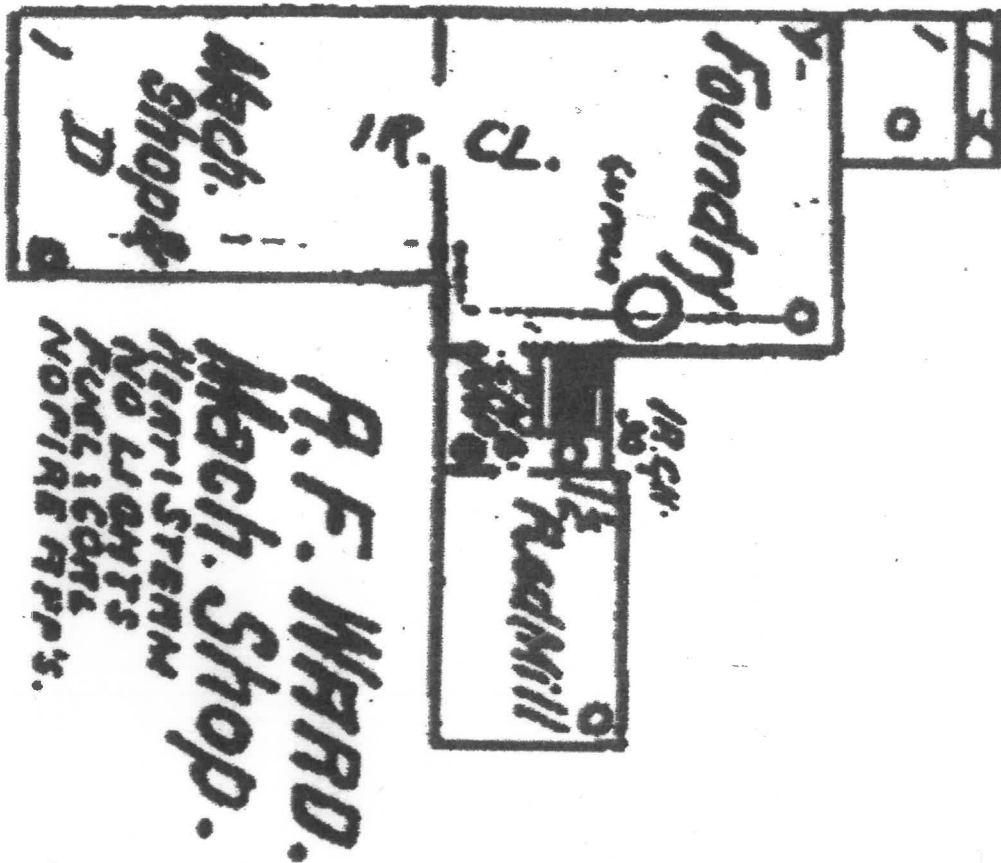


MAIN ST. NORTH SIDE  
BETWEEN BRIDGE ST. AND C + M R. R. 1870s




102 W. MAIN

ON NORTH SIDE OF EAST MAIN ST EXTENSION  
1895 - 1901



### BENTON & CO.

NO WATCHMAN - HEAT: STOVES.  
LIGHTS: LANT'S - POWER: STEAM  
BLOWERS TO PLANERS - FUEL: COAL  
& SHAV'GS - NO FIRE BRICKS.



CANAL

E. Main St. Next to west side of the C M Railroad

Dr. Adam Beers, first Drug Store in Newcomerstown, 1868, sold to W. R. Shields 1871

William Allen Johns, Drug Store and Notary Public in 1870 (1878-D)

Dr. Adam Beers office was attached to the same building on left side (1872-N)

When Mr. Jones died in 1890, Dr. Adam Beers purchased the Drug Store

George Beers, son of Dr. Adams Beers, had a Drug Store here, his first location

A few years later the old Drug Store and Office Building was moved to 211 N. Bridge St.

E. Main St. N. E. Corner of Main and Bridge St.

Dr. Beers Res. property was bought from Patterson in 1865

In 1924 the house was moved to 141 E. Canal St.

W. Main St. N. W. Corner of Main and Bridge St. Old Building

Moore House, D. B. Moore, Proprietor (1872-N)

D. B. Moore Sr. owner of Lone Star Hotel 1870s

D. B. Moore Sr. Grocery and Restaurant, built adjoining his Hotel in 1871

On this site was built a new building in 1878

J. D. Longshore purchased the property in 1886 (1959-N)

Davis bought the buiding about 1917 (1959-N)

This building had three sections

Right side, which later became 102 W. Main St.

Vacant (1901-M)

Grocery (1907-M)

Brown and Montgomery Grocery Store

Clothing Store (1915-M)

Middle section, which later became 106 W. Main St.

Longshore Music (1895-M) (1901-M) (1907-M) (1915-M)

Left side which later became 108 W. Main St.

Restaurant (1895- M)

Dry Goods (1901-M) (1907-M)

Mrs. Lucy A. Case, Dry Goods and Hats Art (1915-M)

102 W. Main St.

Davis and Ammar, A Place of Sweets (17) sells to Nasser Bros. (1921-ML)

Nasser Bros. Candy Kitchen sold back to Abe Davis (1923-ML)

Abe Davis, Confectionary - Candy Kitchen (26-D) (36) (37) (43) (49-50-51-D) (53-D) (56-D)

104 1/2 W. Main St.

Davis Radio Sales and Service (47)

106 W. Main St.

Herron Meat Market

Westeren Auto, first location (42-D)

Joe Burt's Wine Store (44-N) (49-50-51-D)

## 108 W. Main St.

Edward Lerenman, Clothing (26-D)  
 Harry Freehahn, The Men's Shop (36)  
 John E. Roger's Bakery, opened in 1938  
 John Rogers, Home Bakery 108 W. Main St. (1939-D)  
 Rodgers Bakery, 108 W. Main St. (1942-D)  
 sells the Home Bakery to Verne Steiner (1943-ML)  
 Roger McCrone. Bar  
 Bright Studio, Carl Lenzo (48)  
 Edenburn Grill (53-D) (54-D) (56-D)

## 100 - 102 W. Main St. N. W. Corner of Main and Bridge St.

Reeves Bank built a new building in 1960 on the three sites of 102, 106 and 108 W. Main St.  
 (64) (65-D) (70-D) (77-D) (80-D)  
 Huntingon Bank buys Reeves Bank (1981-ML)

## 110 W. Main St. House built in Civil War Period


Jay Peck Home  
 Joseph H. Mulvane, manufacturer and dealer of tobacco, cigars and snuff  
 in the Peck Building, started in 1870 to (1872-N)  
 W. W. Harrington, Dentist in Peck Building upstairs (1878-D)  
 Jacob Hummel, Tailor Shop in one room on left side Opened in 1884  
 (1887) (1901-M) (1907-M) (1915-M)  
 Speers Shoe Store was in another room  
 Estelle Wilgus (26-D)  
 Miss Gladys Wilgus Home, Music Teacher  
 (39-D) (42-D) (49-50-51-D) (53-D) (67-D)  
 Keiser Shoe Store

## 112 W. Main St. Left side of Jay Peck Home

Marshall C. Gardner, Barber Shop (26-D) (32-D)  
 Keiser Barber Shop (39) (42-D) (49-50-51-D) retires after 57 years (1953-ML)  
 Littleton's Barber Shop (56) (57)  
 Bell's Barber Shop (58) (59) (61) (62) (63) (64)

Residence of Miss Gladys Wilgus.  
The house dates back to before the  
Civil War. The property is now  
owned by the Reeves Banking and  
Trust Co. whose building is adjacent.  
The house is no longer there.

110 W.  
MAIN ST.




130

124


118

110

W. MAIN ST.



124  
W. MAIN ST.



110 W.  
MAIN ST.



130

124

120 118 116 114 110  
112

107  
106  
108

W. MAIN ST.

## 114 W. Main St.

Crawford Dry Cleaners and Tailor, George W. Crawford  
second location (26-D) (32-D) (39-D) (42-D) (43) (48)

## W. Main St.

Jesse Piper Hotel

Dr. John W. S. Goudy, second location, moved here in the early 1860s, retired in 1897. His son  
Dr. R. A. Goudy took over the practice, John died in 1906 at home on Church St. (1906-OB)

James Lewis Home then,

Sheldon Dickerson Home, here in 1906, he died in 1920 at home on State St. (1920-OB)

Tailor on right side (1895-M)

On this site

Knights of Pythias (K of P) building was built in 1916

Bulding became 116, 118 and 120 W. Main St.

## 116 W. Main St.

Post Office occupied the right side downstairs of the (K of P) building in 1916 (1933-M)  
They moved out in 1937

Kindergarten school on first floor in room behind Post Office, Mrs. Elizabeth Rodgers  
was in charge 1934 (1935-ML)

Cooper Furniture, started in (1938-ML) (39-D) used 118 W. Main as address

A. Mac Resturant, owners Dorothy & John McKean & Ada Ames

(49-50-51-D) used 118 W. Main St. as address

Bright Studio, Carl J. Lenzo Photographer was in the right side (53-D) (56-D)

In 1959 it became Lenzo Studio which was here in 1964 (65-D) (67-N) (80-D) used 116 as address

## 118 W. Main St. Second floor

(K of P) Knights of Pythias Building was built in 1916

Lodge, 3 rd floor (1924-M) (1933-M) (1942-M)

Home Building and Loan was here for a short time in 1924

Izzy Inn Billiard Room, opened by H. J. Lydick (1924-ML) (26-D)

American Legion (26-D)

F. L. Euga Coal Co. (26-D)

New Elks Lodge instituted in Newcomerstown 1929

Elks Lodge bought the (K of P) building in 1942 (53-D) (54-D) (63) (65-D) (70-D) (77-D) (80-D)

W P A Nursery 118 1/2 W. Main St. (39-D)

## 120 W. Main St.

O. G. Kinsey's Bakery and Ice Cream Parlor was in the left side  
of the (K of P) Building (16) (16-L) (17) (22) (25) (26-D) (32-D).

They had a 5 ton ice machine the in main building (1924-M) (1933-M) (1942-M)

Creamery was in rear of building (1924-M) (1933-M) (1942-M)

Bottling Works, Building was in the rear of lot (1924-M)

C. F. Morton buys O. G. Kinsey Creamery (1933-ML)

Star Bar and Pool, Carl Shurtz (39-D) (42-D)

Star Grill, Mrs. Mable Shurtz Owner (49-50-51-D)

Christopher Supply Co. (54-D) (56-D)

Wallace Curtiss, Jewelry Store (64) (65-D) (67-N) (70-D) (77-D) (80-D)

## 124 W. Main St.

Livery in rear of lot (1901-M)  
 Barn in rear of lot (1907-M)  
 Fire Dept. in rear of lot (1915-M)  
 Auto. Garage in rear of lot (1924-M)  
 Mary Dent - Thomas Banks House (26-D) (39-D) (42-D) (49-50-51-D) (53-D) (54-D)  
 Thelma Harding, Real Estate was here later  
 Scott's 5 & 10 moved into a new built on this site in 1965 (65-D) (70-D) (77-D) (80-D)  
 T G Y Store came to this location later

## W. Main St. N. W. Corner of Main St. and alley, old building built about 1836

Jesse Burr and Mulvane Store, started in 1836 (1875 Atlas)  
 David Mulvane, founder of General Merchandise Store, was here in 1844 (1871-N)  
 Theodore D. Neighbor, clerk in W. P. Mulvane Store in 1879 (1909-OB)  
 William Phineas Mulvane, son of David Mulvane,  
 General Merchandise Store (1878-D) (1887-D)  
 New building on this site built about 1890, later was 130 W. Main St.

## 130 W. Main St. N. W. Corner of Main St. and alley W. P. Mulvane Building

Henry Lieser, General Merchandise and Shoe Store in 1896 (1896-ML)  
 Dry Goods - Warehouse in rear (1907-M) (1915-M)  
 The Home Factory Store 1903 (1915-N) (17)  
 Regis A. Riffie, Auto Repair in rear (26-D)  
 Plans for a new store front on C. L. Raine Store (1924-ML)  
 Charles L. Raine, Dry Goods, Millinery, Clothing and Floor Coverings (25) (26-D) (28)  
 Norman Lerenman's Underselling Clothing & Furnishings Store (28) (32-D) (39-D) (42-D)  
 Sold to Louis Berman Bellaire (1942-ML) Jack Eagon, Tailoring (42-D)  
 Miller Clothing Store 1940s  
 John Hampton, opens Moore's Store (1945-ML) (47)  
 Home Equipment Co. (53-D) (54-D) (56-D)  
 Thomas Electric and Plumbing Shop (53-D) (54-D) (56-D)  
 Robert Hill's Shoe Store, opened in 1963 (67-N) (70-D) sold to brother Bernard Hill (1971-ML)  
 Triangle T V and Appliance Store (75-D) (77-D) T. J. Electronics (76-D)  
 Ott Radio & TV Service sold to Terry Pollock & Gerry Evans, behind Triangle TV (1975-N)  
 Show Case Real Estate, Bruce Huffman Mgr. (78-D) (80-D)  
 Huffman Shoe Store (78-D) (80-D)


## 130 1/2 W. Main St.

Dr. F. S. Miskimen, Dentist, moved in Sept. 1903 (1915-ML)  
 Edgar V. Berry MD (26-D)  
 Charlotte Metzger's Beauty Shop upstairs (32-D) (39-D) (42-D) (49-50-51-D) (54-D) (56-D)


## 132 W. Main St.

G. A. R. Post, Grand Army of the Republic, second floor, here in 1901 1922  
 Oxford Bank, second location (1895-M) (1901-M) (1907-M) (1915-M) (1924-M)  
 New safe was installed in 1915  
 Lodge on 2nd floor (1924-M)  
 Home Building and Loan, Moved In 1925 (26-D) (32-D) (42-D) (53-D) (56-D) (77-D) (80-D)





BUILDING BEFORE 130 W. MAIN ST.



130 OLDSMOBILE


124

120



Photo courtesy of William Casteel, West Lafayette  
The Newcomerstown News office building as it appeared in the 1890s when it was occupied by Ernest Crater's wall paper and jewelry store. The Crater family also owned/operated the Crater Hardware which was located across the street (building now occupied by Dale Gress Real Estate). The Newcomerstown News office moved into the building in the early 1900s.

140 W. MAIN ST



134

MAIN ST

132

## 132 1/2 W. Main St.

John A. Calhoun, Dentist (26-D)

Dr. G. W. Murray, Dentist, buys office of J. A. Calhoun (1928-ML) (30) (34) (35) (39-D) (42-D)

Dr. Donald Kopes, Dentist to operate office of Dr. G. W. Murray (1955-ML)

Dr. J. H. Waelde, Optician (42-D) (49-50-51-D) (53-D) (54-D)

John Schlupp, Attorney - Justice of the Peace (26-D) (39-D) (42-D) (49-50-51-D)

Claim Adjustment Co. (65-D)

Robert A. Mowbray, Lawyer (65-D) (67-D) (70-D) (77-D) (80-D)

## 134 W. Main St.

Vanity Fair Tea Room, Mr. and Mrs. Lloyd Ley, opened (1925-ML) moved out in (1926-N)

Leroy O. Curtiss, Jewellery Store, moved in (1926-N)

(26-D) (28) (29) (39-D) (42-D) (43) (49-50-51-D) (53-D) (54-D) (56-D) 20th yr. (1964-ML)

## 136 W. Main St.

Building built about 1890, a new front is placed on the Davis Drug Store in 1931

Homer H. Eagon with Dr. F. S. Miskimen, Drug Store

1894 (1895-M) (1901-M) (1907-M) (1915-M) (16) (16-L)

Dr. F. S. Miskimen buys building from C. B. Vogenitz (1917-ML)

D. F. Davis, bought store in 1916, Davis Rexall Cut Rate Drug Store (1924-M) (25)

(26-D) (28) (29) (32-D) (39-D) (42-D) (49-50-51-D) (53-D) (54-D) (59) (61) (62)

Lawler's Drug Store bought from Davis (1962-ML) (63) (65-D) (70-D) (73-D) (77-D) (80-D)

## 136 1/2 W. Main St.

W. H. Carpenter Dentist (39-D)

Frank Warren, Dentist (42-D)

## 138 W. Main St.

Dr. Chester A. Hanson (26-D) (32-D)

Ray R. Mason, Dentist (26-D) (30) W. H. Carpenter opens (1932-ML)

Puritan Laundry & Dry Cleaning (49-D) (65-D) (67-D) (70-D)

## 140 W. Main St. Built about 1890

Ernest C. Crater, Jewelry and Gentlemen's Furnishing Store about 1885  
(1895-M) (1901-M) (1915-M)

Newcomerstown News in rear, moved in 1907 (1915-M) (1924-M) (26-D)

Otto M. Julien, President of News Printing Co. (26-D)

Newcomerstown News and the Newcomerstown Index merged in 1928

and became the Newcomerstown News- Index. The name Index was removed

soon after World War II. (26-D) (29) (32-D) (39-D) (42-D) (53-D) (54-D) (70-D) (77-D) (80-D)

Newcomerstown News sold to the Jefferson Co. in Cambridge (1973-ML)

## 142 W. Main St. Right side of house where business were located

William Rothenstein Res. (26-D) (39-D) (42-D)

Candy Stand and Clothing Merchant, Mrs. Carol Rothenstein (49-50-51-D)

W. H. Rogers, Insurance and Bonds (49-50-51-D)

Fruit Growers Marketing Association (67-D)

144 W. Main St. Left side of house where business were located

Barber Shop

Pool Room

Madame Acres. second location

John C. Ross, Real Estate (39-D) (42-D) (43) (53-D) (56-D)

Eugene R. Weir, Attorney (65-D)

Pomerene - Burns - Milligan - Frase - Weir, Lawyers (65-D) (70-D)

146 W. Main St.

Dentist on this site (1895-M)

Millinery (1901-M) Barber (1907-M) Insurance (1915-M)

Lewis & Salliday Grocery (1921-ML) M.C. Gardner Barber Shop in basement (1923-N)  
sold to E. C. Rothenstein (1924-ML) (25)

William Rothenstein, Men's Clothing Store (26-D) (39-D) (42-D) (49-50-51-D)

W. Main St. Old building, was later numbered 148 W. Main St.

A. J. Wilkin, Drug Store, operated by son Dr. Charles Wilkin  
and son-in-law C. C. Dickinson, moved out early 1880s

C. C. Dickinson, Bakery, opened 1887

Millinery (1895-M)

Bakery (1901-) (1907-M)

Pool Room (1915-M)

Urick and Hinds Funeral Home (1926-D)

148 W. Main St. New bilding built in 1927

J. W. Jones and H. J. Lydick Funeral Home (1927-ML) (29) (32-D) (36) (37) (39-D) (42-D)

John Wesley Jones, Homer J. Lydick and Joseph Mathews Funeral Home 1929

John Wesley Jones, Homer J. Lydick and B. K. Castle Funeral Home 1947 1948

sold to W. E. Ourant in 1948

Western Auto, second location (53-D) (54-D) (56-D)

Oxford Bank bought building in 1958

148 1/2 W. Main St.

B. K. Castle, Res. (49-50-51-D)

W. Main St. N. E. corner of Main and Cross St. this site became 150 W. Main St.

Clint Whiting Home, he was a Painter and Paper Hanger (1901-M) (16-L)

150 W. Main St N. E. Corner of Main and Cross St.

Oxford Bank owned property (1924-M) New building built in 1925

Oxford Bank, third location, moved here in 1925 (26-D) (39-D) (42-D) (49-50-51-D) (56-D)

Manuel Yingling Music Shop (1925-N)

John C. Ross, Real Estate, Oxford Bank Building (26-D) (32-D)

Rotary Club (26-D)

The Newcomer Finance CO. located in the Bank Building (29)

The National Bank of Dover - Oxford Office (64) (65-D)

Peoples National Bank and Trust Co. (69) (79-D) (77-D)

James M. Bates, Insurance (75-D) Bank One (80-D)



141

142

140


CAR  
NASH RAMBLER  
EARLY 50'S





226 218 216 212

MAIN ST.



216

212

W. MAIN ST.

W. Main St. Old house located on the west side of Dr. Hosick's home and office which was on the N. W. corner of Main and Cross St. (1895-M) (1901-M)  
 Dr. John W. S. Goudy, first location, moved in about 1860, only stayed a year or two. He was born in 1833  
 Mr. David Norman Res. property sold to S. A. Emerson for bakery (1903-N)  
 West side of house was moved to rear of lot (1903-N)  
 this site was used for 216 W. Main St.  
 East side of house was left to become 212 W. Main St.

#### 212 W. Main St.

Faultless Cleaning & Pressing Co. Paul J. Jones in rear (26-D)  
 Moore's Barber Shop (35) (39-D) (42-D) (47)  
 Dr. John B. Kistler second location 1942 to 1947  
 Dr. C. E. Harco, Physician and Surgeon (49-50-51-D)  
 Sonja Ann Dress Shoppe (65-D)  
 McPherson Main St. Pizza Shop (73-D) (77-D) (80-D)

#### 216 W. Main St. Emerson Building, built in 1903

E. B. Chapman and Sheridan A. Emerson, Candy Kitchen, Bakery and Ice Cream Parlor, 10 hp gas engine (1907-ML) (1907-M) 1910  
 Grocery in front, Ice Cream Factory in rear of building and Dairy on back of lot (1915-M)  
 Thomas & George Poulos, Candyland (1917-N) (1919-N)  
 William & George Pareson, Candyland (1919-N)  
 R. Andrews, Candyland confectionery store (Jan. 1924-N) (1924-ML)  
 Dairy on back of lot, C. L. Riggle (1924-N)  
 Stamm's Restaurant and Confectionary, moved from Bridge St. in (Nov. 1924-N)  
 Mrs. Nannie Harding, operated a Restaurant in the Emerson Building.  
 The bulding was practically gutted by fire in July (1926-N)  
 Kroger Grocery & Baking Co. (26-D) Moved to Ortt Building (1932-ML)  
 Shull Brothers Laundry, S. A. Emerson Building Rear 1927  
 Joe Bender's Pastime Billiard Room, second location (36) (39) (42-D)  
 Past-Time Billiard, Wayne Rice Owner (49-50-51-D)  
 Hafner's, The Original Cut Rate, new location (49) (50) (56) (59)  
 Treadwell's Drug Store (60) (61) (62) (63) (64)  
 Phillips Sundries and News Stand (70-D) (73-D) (77-D) (80-D)  
 Eagles upstairs  
 Maxie's Reducing Salon upstairs (77-D)

#### 216 1/2 W. Main St.

F. O. E. Club Room (49-50-51-D)  
 James Treadwell (54-D)

W. Main St. Second old building from Dr. Hosick's office  
 W. A. Beers and Co. Real Estate and Insurance

#### W. Main St. Third old building.

Painter - Shed (1895-M) (1901-M)  
 Second and Third buildings sites later became 218 W. Main St.

## W. Main St.

New building built between (1901-M) and (1907-M)

Pool Room (1907-M)

Byron Crater, son of Ernest and Rachel Crater, Wallpaper - Paints 1914 (1915-M)

Paint Shop in rear (1915-M)

This building later was 218 W. Main St. on the right side and  
220 W. Main St. on the left side (1924-M)

## 218 W. Main St. right side of new building

Beiter Bros. Electric Shop (25) (26-D) (29)

Verge Wells, Jeweler, in a small shop here (25)

Auto Repair in rear (1933-M) (1942-M)

Hafner's Cut Rate Drug Store opens in the Kistler Building (1932-ML)

Hafner's Cut Rate Store (33) (34) (35) (36) (37) (39-D) (42-D) (43) (49-50-51-D)

Center Cut Rate (49)

Ferrell Paint and Supply (56-D)

Western Auto, third location, C. A. Watts Owner

(56) (63) (64) (65-D) (70-D) (77-D) (80-D)

## 220 W. Main St.

John B. Kistler MD. (1926-D) (1932-D) first location moved away in 1935

## 220 W. Main St. Upstairs

John B. Kistler Res. (26-D) (32-D)

C. Watts Res. (70-D)

## W. Main St. Just west of Pool Room, New Building 1902

Frank Johns, Barber ((1902-N)

Millinery (1907-M) (1915-M)

## W. Main St. N. E. Corner of Main and River St.

Right side of building

Millinery (1895-M)



218 W. MAIN ST. CIRCA 1907




Photo courtesy of Chris Hall, Marysville

This photo of an unusual vehicle was promoting a soft drink, known as Moxie. The photo was possibly taken by the late Bob Hall, or his father, Tom Hall sometime in the early 1950s. The picture was taken in front of the former Hafner's Cut Rate Store on W. Main Street, Newcomerstown. The business was later known as Treadwell's, then changed hands again, and is more recently known as the former Phillips' Sundries and News Stand that ceased business about 25 years ago. The subjects in the photo are unidentified.



226 W. MAIN ST.

226 W. MAIN ST.



Left side of building

I. G. Crater, General Merchandise, built (1871 Newcomerstown Visitor) (1878-D)

Dave Creter's Store

Barber (1895-M)

John Hinds moved March 1, 1893 to Newcomerstown, where he bought an interest in a General Store that he purchased in full in the fall of 1894. It was the old Creter Bldg. on Lower Main St.

In 1900 he purchased and remodeled the right side of the building

Then this building became 226 W. Main St.

Grocery (1901-M) (1907-M)

General Store (1915-M)

D. C. Bower takes over grocery store from John Hinds (1925-ML)

Delmer C. Bower, Dry Goods, Groceries and Floor Coverings (26-D) (28)

Lewis M. Shryhock's Garage, Rear Bower's Grocery (32-D)

Ortt Furniture

222 W. Main St. Built between (1915-M) & (1924-M)

John Hinds and John T. McCleary Shoes (25) (26-D) (28)

Bair's Furniture (1939-D)

224 W. Main St.

A. A. Groff, Meat Market opened in the Hinds Building (1931-ML)

Raymond McCune and Forrest Berry open Shoe Store in Hinds Building (1933-ML) (34)  
then moved to Vogentiz Building

224 W. Main St. Upstairs, Ortt Building

John Hinds Res. (26-D)

A. C. Moore Res. Mgr. at Bairs (53-D) (54-D) (67-D)

226 W. Main St.

Titus Furniture Store opened in 1928 (29) (30)

Bairs Furniture leases the Ortt Building formerly occupied by Titus Furniture Store (1931-ML)  
(32-D) (36) (39-D) (42-D) (49-50-51-D) (53-D) (54-D)

used 224 W. Main St. as address (70-D) (73-D) (77-D)

Bairs closed in Sept. 1978 and Western Auto expanded into this building

302 W. Main St. N. W. Corner of Main and River St.

In new building came

Barber Shop (1915-M)

Joseph E. Keiser, Barber Shop (26-D)

Mrs. M. C. Grimm's Res. and Barber Shop (39-D) (42-D)

Raymond Moore, Barber Shop, (53-D) (54-D) (56-D)

Dave's Barber Shop, David J. Gress (64) (65-D) (67-D)

Ohio State Liquor Store was in a back room

Western Auto Store storage in rear (77-D)

302 1/2 W. Main St.

City Transfer, F. B. Davis, Truckman (26-D)

310 W. Main St.

Miss Helen Grefeller House

Dr. Goudy House

Melvena E. Goudy, Widow (26-D)

Cash and Carry Laundry (32-D)

310 1/2 W. Main St.

Ron's Barber Shop (80-D)

314 W. Main St.

John W. Milburn, Business Men's Assurance (61) (64) (70-D) (77-D) (80-D)

Charles Milburn Insurance (64) (69)

Iris Beauty Shop (47) (48) (54-D) (56-D) (65-D) (70-D) (77-D) (80-D)

330 W. Main St.

La France Beauty Shop, Charlotte Swigert (29) (30) (33) (39-D) (42-D)

Vacant (80-D)

Main St. Between River and Goodrich St.

David Mulvane, Tannery about 1832 (1884-H)

W. Main St. Extension, formally called North Canal St.

W. Main St. North Side

John Warner Cider Mill, located just east of Buckhorn Creek and north of the canal

Here in 1896 1908, (1915-M) part of it was later destroyed by fire. A new modern  
cane mill plant installed by J. E. Warner & Son was used to make molasses Sept. 1918

Woodworking Shop

W. Main St. South Side

Stables

W. Main St.

Bridge over Buckhorn Creek

Buckhorn Creek was redirected in 1939, after the Mill burnt down

W. Main St.

First Flour Mill was built by William Gardner and Paul Roberts in 1836

at the extreme end of Main St. just west of Buckhorn Creek


and north of the Canal. (1884-H)

Newcomerstown Mill (1901-M)

See Page 198



JOHN WARNER CIDER MILL W. MAIN ST EXTENSION




Home of Dr. Goudy 310 Main St. with wife and daughter Mellie.

310 W MAIN ST.

WEST MAIN ST.  
EXTENSION

X



Mill on the Canal

BURNT DOWN IN 1872

## Main St. Business Page 1

- 1 - Anderson's Millinery (16 (17)
- 2 - Carr, Mrs. E. M. Millinery on Main St.
- 3 - Crater, I. G. general merchandise, Main and River St. (1878-D)
- 4 - Crater, I Jr. stoves and furs, Main (1878-D)
- 5 - Crater, Willis R. Blacksmith, Main (1878-D)
- 6 - Dickinson, C. C. & Co. Bakers and Confectioners (1887-D)
- 7 - Douglas Bake Shop on Main St. gutted by fire
- 8 - Douglas, John and William Whittle, Barber and Hair Dresser,  
opened in 1883 (1887-D)
- 9 - Ferrell, Gilbert E. Watches, Clock and Jewelry, Main (1878-D)
- 10 - Fuhr, Lewis Baker and Confectioner, Main (1878-D)
- 11 - Groff Meat Market, Main St. (32-D)
- 12 - Hagen, Mrs. G. W. Milliner, Main (1878-D)
- 13 - Hilbourn, S. A. Millinery, Main near Bridge St. (1878-D)
- 14 - Hoeft, Edward Harness and Saddlery, Main (1878-D)
- 15 - Huff, H. W. Saddles, harness, bridles, collars and halters, here in 1872
- 16 - Lacey, R. M. Shoemaker, Main near Bridge St. (1878-D)
- 17 - Lang, John Saloon, Main (1878-D)
- 18 - Little, G. R. Manufacturer of Boots and Shoes since 1883 (1887-D)
- 19 - McFadden and Wernts, Merchant Tailors
- 20 - McMackin, Cassandria Post Master, Main (1878-D)
- 21 - Moore, D. B. Restaurant, Main and Mill St. (1878-D)
- 22 - Murphy, M. J. Clothing Store (16)
- 23 - Neighbor, J. E. and Co. Shoe Dealer (17)
- 24 - Russell, Thomas J. Lawyer, 103 Main St.
- 25 - State Wall Paper Co. Main St. (32-D)
- 26 - Steveson, P. and Son, harness and furs, Main (1878-D)
- 27 - Stolzenbach Brothers Bakers and Confectioners, C. F. and W.L.  
Stolzenbach began the firm in 1883 (1887-D)
- 28 - Stricker, Lewis A. Barber, 129 Main St.
- 29 - Sultzer, S. S. Merchant Taylor, Main (1878-D)
- 30 - Thompson, A. B. Pumps, Main (1878-D)
- 31 - Tony's Market 305 W. Main St.
- 32 - Tuscarawas Valley Bank, corner of Main and Bridge St. here in 1870
- 33 - Vogenitz, A. C. Tinware, Main (1878-D)
- 34 - Vogenitz, O. A. dry goods and grocery, Main (1878-D)
- 35 - Watkins, Thomas B. Barber, Mardis Block, Main St. (1878-D)
- 36 - Wilkins, A. J. Attorney, Main (1878-D)
- 37 - Wilson, L. P. Gunsmith, Main (1878-D)

## Main St. Business Page 2

- 1 - Abraham, Ellis Shoe Repair Shop
- 2 - Barcroft, George W. apprenticeship in slating business with the Wilgus Hardware Co. in 1885 (1935-OB)
- 3 - Black, Mr. the Baker leases Moving Picture Plant in the Vogenitz Building in 1907
- 4 - Boyd, Miss Elizabeth J. formally conducted a restaurant on Main St. 1919
- 5 - Brannon's, M. Shoe Shop, Main St.
- 6 - Carton, Vic Shoes, Main St. (64)
- 7 - Grewell's Shaving Parlor W. Main St. (16)
- 8 - Harmon and Gustavus Fox, first Pottery, Main St. near the W. & L. E. Railroad About 1844 (1884-H)
- 9 - Lewis and Salliday open Grocery Store on Main St. (1921-ML)
- 10 - Miller, Charles H. Meat Market & Grocery on Main St. (1948-ML)
- 11 - Newcomerstown Buick Co. Auto Repairing (25)
- 12 - Ortt Bros. Rugs, Linoleum, Sewing Machines, Kitchen Cabinets and Groceries (17)
- 13 - Riggle, J. H. Dentist, 172 Main St. (32-D)
- 14 - Rothenstein, E. C. Groceries (25)
- 15 - Smith, Roelof Mr. & Mrs. Meat Market & Grocery on Main St. (1948-ML)
- 16 - The Center, a new store on Main St. opened in (1948-ML)
- 17 - Turner, P.B. sells Main St. Bottling Works to C. A. Van Hoesen of Albany, N. Y. in 1913
- 18 - Van Hoesen Brothers sell Bottling Works to C. B. McConnell in 1917
- 19 - Vogenitz Studio moves from Main St. to River St. (1931-ML)
- 20 - Wilgus, William Hardware Store, 1889 Business Places
- 21 - Wood's Restaurant (17)
- 22 - Yingling, M. R. Insurance, Real Estate and Bonds E. Main St. (16)



## Maple St. West Side

640 Maple St.

Caroline Hogue, Dressmaker (77-D) (78-D) (80-D)

## McKinley Ave. West Side

222 S. McKinley Ave. 228 S. McKinley Ave. Res.

Emmett E. and Louisa E. Heskett, Florist (25) (26-D) (28) Greenhouse (1933-M)

326 S. Mckinley Ave.

Clifford L. Cordrey, Antiques (77-D) (78-D)

440 Mckinley Ave.

Red Front Ceramics (76-D)

Mc Vey Masonry, Concrete and Saw Sharpening, Rear (75-D) (77-D)

## McKinley Ave. East Side

479 S. McKinley Ave.

Haver Electric Service (39-D)

Dennis E. Ott, Radio &amp; TV (54-D) (56-D) (65-D) (69) (70-D) (76-D) (77-D)

Minden Ct. East of College St.

Part of old Union School, on west side of it

Harry Woods Machine Shop and Foundry (1915-M)

Lumber Storage (1924-M)

Minden Ct. West of College St.

Carpenter Shop (1915-M)

Implentment Storage (1924-M)

Minden Ct. West of College St.

East side of first Alley

Blacksmith (1907-M) (1915-M)

Implentment Storage (1924-M)

Auto Repair (1933-M)

Minden Ct. West of College St. East of Bridge St.

Lumber Storage (1907-M)

## Mulvane St. East Side

435 Mulvane St.

Newco Products (56-D)

509 Mulvane St.

John A. Rothenstein, Saw Repair (76-D) (77-D)

Neighbor St. South Side

331 W. Neighbor St.

Cecil Gardner, Ohio Black Mine (42-D)

351 W. Neighbor St.

Church of the Nazarene was established on May 26, 1935. They met in the Duff Hall on River St. Later they bought a church building in Plainfield, Ohio. Had this building torn down and moved to the S. E. corner of Neighbor and Goodrich St. In 1941 a new church building was built on the same site. In 1954 a new and larger building was built.

W. Neighbor St. West of Goodrich St.

Warner Field Grandstand and Ball Park (1915-M) (1924-M)

Neighbor St. North Side

100 W. Neighbor St.

Lutheran Church building, two story brick, property was bought in 1837 from Nicholas Neighbor  
John Rodney bought the building in 1869 and changed it into a dwelling Neighbor House

116 Neighbor St.

Charles L. Baxter, Contractor (26-D)

144 W. Neighbor St.

Gerald and Brenda Little with daughter Debra 1960

144 1/2 W. Neighbor St.

Josephine M. Little, Dressmaker (69-D) (70-D)

214 W. Neighbor St.

Walter Hinds Funeral Home (32-D) (39-D) (42-D) (43)

218 W. Neighbor St.

Walter Hinds Res.

Unknown Location Neighbor St.

Dame School, A private kindergarten in 1846

New Pace Rd. South Side

126 New Pace Rd. Built in 1971

Groovfold Fabricators Plant No. 2  
Pace Maker Plastic

96 New Pace Rd. Built in 1972

Richard Casteel, Staircase

## Newport St. West End

Weather - Seal opened (1964-ML) (65-D) (67-D)  
General Electric Co. Ohio Coil Shop opened in 1971 (73-D) (77-D) (80-D)

## 283 Nugent St.

Julien, Barber Shop (65-D)

## Oak St. South Side

## 648 Oak St.

Christ United Methodist Church built in 1968 after College St. Methodist Church  
and Trinity Methodist Church combined in 1966 (77-D) (80-D)  
Tuscarawas County General Health District (1972-ML) (77-D) (80-D)  
United Way Day Care Center (77-D) (78-D)

Old Ferry Site Just West of Newcomerstown next to River

## Ohio Dr. East Side

## Ohio Dr.

Foundation Equipment Co. Storage (77-D) (80-D)

## Oxford Ave. East Side

## 445 Oxford Ave.

Samuel Billings, Machine Shop

## 479 Oxford Ave.

One room store in house 1940s

## Park Hill Dr. West Side

## 624 Park Hill Dr.

Harold Swigert, Paving & Coal Co. (73-D) (77-D) (80-D)

## Park Hill Dr. Mulvane Free Park 1907

## Park Hill Dr. East Side

## 505 Park Hill Dr.

Wayne Schworm's Boyhood Home

## Pilling St. West Side

## 402 S. Pilling St. Just North of State St.

E. O. Phillips Res. brick house, north of Post House

Greyhound Post House - Bus Station, opened in 1941, closed after 26 Years in 1967

(42-D) (47) (48) (53-D) (54-D) (56-D) (65-D)

Penn-Ohio Coach Lines (42-D)

Valley View Baptist Church, moved here in 1967 used 320 S. Pilling as address (77-D) (80-D)

## 438 S. Pilling St.

Wilson Lunch and Truck Stop (39-D) (42-D)

## 444 S. Pilling St. N. W. Corner of Pilling and State St.

Greyhound Ticket Sales before Greyhound Post House was built

Edward O. Phillips Sohio Service Station and Auto Supplies (26-D) (32-D)

Lindsey's Sohio Service (39-D)

Standard Oil Co. Sohio Service Station, Lloyd Huff Mgr.

Property Owner E. O. Philips (42-D)

Cole & Marlett, Service Station (49-50-51-D)

Earl Sharrock, Amoco Service Station (52) (53) (54) (56)

## Pilling St. East Side

## Pilling St. North End Now called General St.

Seiberling Rubber Co. built in 1954 (54-D)

Seilon (67-N) (68)

General Tire & Rubber Co. Chemical Plastics (70-D) (77-D) (80-D)

## Pilling St. Between State St. and the Railroad

James Pilling, Woolen Mill started in 1838 (1884-H)

Mill used water from a small stream called Bee Tree Gut to turn waterwheel for power

Sold Factory Goods at the Woolen Factory in (1871-N)

James Pilling and Thomas Benton had a Saw Mill here later

## 445 S. Pilling St.

William Heifner, Service Station 1934 (37)

Cole & Marlatt, Sinclair Service Station (39-D)

Curly's Service Station (42-D)

## Pilling St. N. E. Corner of Pilling and State St.

Mathews Dari-Ette, second location (54-D) (59) (60) (61)

## Pilling St. Bridge over river

Covered Wooden Bridge, built over Nugen's Ford, plans started in 1846

In 1854 Robert Nugen headed a new committee. He hired Jacob Smith to build two stone

abutments and a pier. Construction was in 1855. Robert Nugen died in 1872

It fell during a windstorm in 1883. It was called The Nugen Bridge (1884-H)

Iron Bridge replacement came in 1886 also called The Nugen Bridge

Railroad St. North Side

680 E. Railroad St.

Opphile Greenhouse, Rear (70-D) (77-D) (80-D)

564 E. Railroad St.

Bob's Electrial Service, Appliance Repairs, Houses Wired and Welding 1962

554 E. Railroad St.

Baird's Beauty Shop (54-D) (56-D) (57) (60) (65-D)

Railroad St.

Benjamin Hootman and W. A. Robinson opens Grocery Store (1925-ML)

Ray St. West Side

330 - 340 S. Ray St.

Durban Tire (53-D) (54-D) (56-D) (59) (64) (65-D) (70-D) (77-D) (80-D)

Ray St. East Side

Ray St. Just west of the East State St. Cemetery, along the railroad

Thomas Crawford owned and operated the first Brick Plant, in the 1870s

223 S. Ray St.

Railroad Stock Pens

Newcomerstown Stock Ex. Live Stock Auction Barn (39-D) (42-D)

Tiny Tot Furniture Manufacturing, Cecil Haver, opened in 1948 (48-ML) (49)

225 S. Ray St.

Newco Products (53-D) (54-D)

Cases Inc. (56-D)

C & E Petroleum, Oil Well Driller (70-D)

Precision Automatic (70-D) (73-D)

K & J Ceramics (77-D) (78-D) (80-D)

Ray St. Unknown Address

M & M Trucking established (1959-ML)

## River St. West Side

## N. River St. North of Main St.

Blacksmith Shop (1895-M) (1901-M) (1907-M) (1915-M) (1924-M)  
 Isaac Norris, Blacksmith Shop (26-D) (39-D) (42-D) (49-50-51-D)  
 A Machine Shop was nearby

## N. River St. N. W. Corner of River and Main St.

Henry Moore began Carriage Works in 1870  
 H. Mimirk, Blacksmith and Wagon Shop was here in 1872  
 Daniel Laub, Blacksmith (1878-D)  
 Charles Schneider, Buggy and Wagon Shop took over in 1883 (1884-H) (1887-D)  
 Wagon Shop (1895-M) (1901-) (1907-M) (1915-M)  
 Paint Shop 2nd floor (1915-M)  
 Carriage Shop (1924-M) (1933-M)  
 This site later became 302 W. Main St.

## 150 N. River St. S. W. Corner of River and Main St.

Harvey Ortt Home  
 Silco Stores Inc. (70-D) Dollar General Store opens (1973-ML) (73-D) (77-D) (80-D)

## 116 N. River St. Same location as 150 N. River St. before Dollar General Store

W. B. Starts, Barber Shop, new in 1903 - 1904, small building next to corner building  
 Vacant (1915-M) (1924-M)  
 Westfall Bicycle Repair Shop  
 L & R Gulf Super Service (39-D)  
 Bill Heifner, Gulf Service Station, Gene Durben Manager (42-D)  
 Willard Ames bought Station in 1942  
 George Myer and Louis Soffia Gulf Station 1945  
 Lehman's Gulf Service (48)  
 Hewitt's Gulf Service (49) (50)  
 Virgil Fruchey buys Gulf Service Station from D. E. Hewitt Jr. (1950-ML)  
 Bill Hendershot's Gulf Station 1951  
 Dave MacQueen, Gulf Service Station, Corner of Main and River St. (56-D) (57)

## N. River St. On North Side of Canal bank

Cobbler (1901-M) (1907-M) (1915-M)  
 Jesse H. Gotshall, Shoe Repair Shop, started in 1902, born in 1877, he died in 1916

## 108 - 110 - 112 N. River St. Site of old Canal location

Charles Leech, Leech Motor Co. Dodge Dealer, new building (1927-ML)  
 (32-D) (34) (37) (39-D) (42-D) (49) (50)  
 Leech Used Car Lot  
 Oscar G. Moffett and Lloyd E. Blair in 1950  
 Reiser Dodge and Plymouth Auto Sales (1952-ML) (56-D) (58) (59)  
 Warner Motor Dodge (60)  
 Leading Ford Sales (63)  
 Hometown Motors, Joe Hootman General Manager (1965-ML) (65-D) (67)

N. RIVER ST.

102

106




The Eureka Hardware in 1905. From left to right in the photo is Bill Edwards, John King, George Miskimins, Ted Cranston, S. L. Stowe (in door of Gas Office) and his father S. A. Stowe in the Pope-Hartford automobile. Standing on his canal boat is Frank Lyons. The section of the building on the right, which is the hardware department of the current store, was a funeral parlor and the car belonged to the undertaker.



In this 1920 photo of the Eureka Hardware from left to right is Jim Montgomery, Frank Jones, and Phil Mardis.

108



102

Then.....

The sign says Hick and Neighbor, Boots and Shoes - located on the corner of River and Canal Street. The building was built in 1827. It was originally a tannery owned by Aaron Schenck. In 1850 the building belonged to Elisa Patterson and in later years to George R. Little. In 1871 the property transferred to C. F. Hicks and Horace Little who held it for two years. By 1880 the building was owned by Lewis Carhart and this photo was taken sometime after then.

102 S. RIVER ST

108 S. RIVER ST.





110 N. River St.

Grimm's Barber Shop, Gerald Cox, 112 N. River St. 1932, Melanie Hair Fashion (70-73-D)  
J & V Coin Machine Co. (80-D)

108 N. River St.

J & V Coin Machine Co. (68) (70-D) (76-D) (77-D) additional space (80-D)

106 N. River St. Right side of Miskimen Building

Cigar Factory (1901-M)

John W. Jones Sr. Funeral Director here in 1905. He died in 1915.

John Wesley Jones, son of John W. Jones Sr. Funeral Director 1913,  
moved to Main St (1919-ML)

Banner Gas Co. center of building (1915-M)

Ohio Power Electric Co. (39-D) (42-D) (49-50-51-D)

102 N. River St. Corner of River and Canal St.

This site started as a sawmill in 1837

A mill and grain elevator was built in 1849 to load grain on canal boats

It was operated by John Miskimen under the name of Eureka Grain and Feed Mill.

Since 1877 George W. Miskimen has operated the Feed and Grain Mill. It was called  
Miskimen Feed and Grain Mill. Hardware was added in 1889 and it became the  
G. W. Miskimen Hardware Store. (16-L) (17).

His wife Mary was the daughter of John and Rachel Miskimen.

Eureka Store Co. was incorporated in 1912 and took over the business.

It purchased the Miskimen Store property from George Miskimen in 1920

Warren Jones Purchased the Grocery Department (1921-ML)

General Warehouse, rear of Eureka Store (1924-M)

Ralph Portz managed the Eureka Hardware Store for many years

Eureka Hardware Store bought by Robert Cathan in 1968 (80-D)

River and Canal St Southwest corner, Village well pump (1901-M) (1907-M) (1915-M)

102 S. River St. S. W. Corner of River and Canal St.

Aaron Schenck, Shoe Making in 1823, Tannery built in 1827 (1884-H)

About 1850 It became the property of Elias Patterson, and a few years later, of

George R. Little. In 1871 Horace Little and C. F. Hicks took possession and held it for two  
years. H. G. Little was a tanner here in 1873. Location was on South Canal St.

In 1880 it was purchased by Lewis Carhart.

Hicks Boots and Shoes, also shown on South Canal and River St. (1878-D)

Hicks & Peck Boots and Shoes 1889

Hicks sold to Jay Peck's Shoe Store about 1892 1903 (16-L)

Photo. Shop 2nd floor (1901-M) (1907-M)

Michael the Tailor over Peck's Shoe Store (1903-N)

A. Barr, Cobbler and Shoemaker, corner of River and Canal St. (16) (17) (25)

Welsh & Marlowe Shoe Store (1925 to 1928-N) used 104 S. River St. as address

Liberty Union Insurance Associates,

Basil K. Castle and Brue Huffman (65-D) (70-D)

Real Estate Showcase, Bruce Huffman Mgr. (77-D) Rodger's Insurance Agency (78-D) (83)

## 104 S. River St.

Jewelry Store (1915-M)

Ethel E. Welsh &amp; Virginia T. Marlowe Shoe Store, first location (26-D) (28)

Vacant (42-D)

Larrison and Tidrick, Furnace, Welding and General Tin Work (47)

Fletcher Tin Shop 1951

## 106 S. River St.

Fred Robey, Barber Shop second chair Ray Thompson (1923-N) (26-D) (32-D)

Vacant (42-D)

## 108 S. River St.

Furniture Repairing (1895-M)

General Store (1901-M)

Dave Peoples Store (1915-M)

W. M. Stiers, Photography and Art Gallery, upstairs over Peoples Store

Dr. Hisrich's office, upstairs

Charles F. Rhodes, Grocery (1920-N) (26-D)

Carter Tin Shop (39-D) (42-D)

William H. Elliott, Jewellery (49-50-51-D)

Bill Heifner, Sporting Goods, second location

(54-D) (55) (56) (57) (63) (64) (65-D) (70-D) (75-D) (77-D) (80-D)

C &amp; R Professional Cleaning Service 1976

## 110 S. River St.

Old building

Tailor (1895-M)

Barber (1901-M)

Harry A. Breakall, Laundry (16-L) (25) (26-D) (39-D) (42-D) (49-50-51-D)

New building built on this site in 1951

Ohio Gas Co. Office 1951

Ohio Fuel Gas Co. (56-D)

Columbia Gas of Ohio Inc. (65-D) (67-D) (70-D)

Terry Overholser, Physician opened (1974-ML) (77-D)

## 114 S. River St.

Tin Shop (1895-M)

Millinery (1901-M)

Atkinson Grocery sold to Earl V. Rice &amp; Ralph Waters (1921) ML

E. V. Rice buys Waters Grocery (1924-ML)

Earl V. Rice, Grocery Store (25) (26-D)

Paul J. Atkinson, Sporting Goods  
and Electrical Appliances (35) (37) (39-D) (42-D)

Bill Heifner, Wall Paper - Paints - Sporting Goods, first location (47) (48) (49) (50) (53-D)

Reliable Auto Parts (56-D)

Ripley's Meat Market (65-D) (67-N)

Taylor Tin Shop, had fire in 1972 (75-D) (77-D) (80-D)

Hostetler's Store, date unknown

132 S. River St.

Industrial Tool Grinding Service (70-D)

136 S. River St.

Old building, now vacant Lot

Bakery with oven in back building (1901-M)

Grocery with oven in back building (1907-M)

Bakery, Ice Cream Factory behind it (1915-M)

Bruce Fletcher, Confectioner (1926-D)

Plumbing Shop (1924-M)

Paul Ford (54-D)

142 S. River St.

Allen W. Helmreich, Shoe Repair (26-D)

222 S. River St.

Ambrose Baker's Motor Service

(53-D) (54-D) (56-D) (65-D) (70-D)

Glen Baker, Machine Shop in Rear

River St. alley on west side, next to Pan Handle sidetracks

J. H. Mulvane and J. M. Sondles both had stables that burnt down (1907-N)

446 S. River St.

St. Francis DeSales Catholic Church founded in 1917. A storeroom on the corner of Chestnut and State St. was bought and converted for use as a church, first Mass in 1918.

Later the Lanning house on Goodrich St. was used for the service.

St. Francis DeSales Church bought the Miskimen House, later called the Lanning house (1924-M)

St. Francis DeSales Church built new building on River St. in 1938, fellowship hall in 1969  
Knights Of Columbus (70-D) (77-D) (80-D)

538 S. River St.

Floyd Norris (26-D)

Thomas Ripley (39-D)

Alfred L. Jr. and Dorothy Heller (49-50-51-D)

Haver

Bill and Dolly Hall (70-D) (77-D) (80-D)

Gerald and Terry Little moved in 1993

670 S. River St.

Jones Leasing Service, Oil & Gas

604 S. River St.

M. W. Brown, Cement Block Plant

Willis Roe Cement Block Plant (54-D) (56-D) (59)

Roe's Garage (65-D) (67-D) (70-D)

## River St. East Side

119 N. River St. Back side of Lydick Building

Millinery (1907-M)

Macabees Hall (1926-D)

Huffman Sign Service (49-50-51-D)

Village Tin Shop (70-D) (77-D) (78-D) (80-D)

119 1/2 N. River St.

American Legion

World War Veterans Assn Inc. (53-D)

Newcomerstown Youth Club (56-D)

N. River St. Old Brode Building, Between Canal and Main St.

Left Side

Grocery (1901-M)

George Barnett, Feed Store (1907-M)

This site later became 105 N. River St.

Right Side

Theodore D. Neighbor, and J. A. Burris Mercantile Business about 1889

Grocery (1901-M) (1907-M)

Tom Bank's Grocery Store

This site later became 101 N. River St.

105 1/2 N. River St. New Brode Building, upstairs

V F W (39-D) (42-D)

105 N. River St. New Brode Building, N. E. Corner of Canal and River St. Left side

Built about 1912

Hardware (1915-M)

Benj. Murphy and Gross, Meat Market opened (1924-ML) (26-D) (32) (33) (35) (39-D) (42-D)

Home Equipment Co. moved in (1947-ML) (49-50-51-D)

Ohio Fuel Gas Co. (53-D) (54-D)

Schupp's Used Furniture Store (67-D)

101 N. River St. New Brode Building, N. E. Corner of Canal and River St. Right side

Grocery (1915-M)

R. M. Kennedy & C. B. Guy's I G A Groceries and Shoe Store

(25) (26-D) (29) (32-D) (1935-ML) (39-D) (42-D)

Cement Storage in Rear (1924-M) (1933-M)

C. B. Guy and Son Grocery Store (47) (48) (49) (50) (54-D) (56-D) (65-D) (70-D) (73-D)

101 - 105 S. River St. S. E. corner of River and Canal St.

Reed's Battery Service, Sinclair Gasoline, Tires & Auto Accessories (22) (1923-N)

Standard Oil Co. (26-D)

245 W. Canal St. was on this same corner

Clancy Euga, Sohio Service Station (39-D) (42-D)

149 S. RIVER ST.




N. RIVER ST. BRODE BUILDING  
BUILT ABOUT 1912



117

121

S. RIVER ST.



THE HOME OF THE INDEX.



131

133

S. RIVER ST

- S. River St. Lot 3 S. E. Corner of River and Canal St.  
James H. Frees, Photographer, No. 3 River St. near Canal St. (1872-N) (1878-D)  
Kennedy & Lyons, Dry Goods and Notions, No. 3 South River St.
- S. River St. Old building north of Index Building  
Barber (1901-M) (1907-M) J. M. Wilson then Will Starts (1905-N)
- 115 S. River St. New Building in 1923, old frame building moved to rear of lot  
Monuments (1915-M)  
Beiter Memorial (22) (25) (26-D) (28) (29) (30) (32-D) (39-D) (42-D) (43)  
Kanuckel's Memorials (47) (48)  
Ohio Power Co. (53-D) (54-D) (56-D) (57) (65-D) (67-D) (70-D)  
Debbie's New Image Beauty Shop (77-D) (80-D)  
Tri-County Ambulance Service, Rear (75-D) (77-D) (80-D)  
Village New Image (81-D) (83)
- 117 S. River St. Index Building, also called Duff Building, Left Side  
O. E. Wills Grocery was on first floor, left side 1901  
First Evangelical United Brethren Church met here on second floor from 1900 to 1906  
before moving to a new building on the S. E corner of State and Carlyle St. in 1906  
Meat Store, first floor (1907 & 15-M) S. S. Beeks buys Harrison Meat Market (1913-ML)  
Sylvester Beeks, Grocery Store (26-D)  
Lodge, second floor (1924-M) (1933-M)  
A I U Hall used 119 S. River St. as address (1926-D) Nazarene Church (1935-ML)  
Oxford Cleaners (39-D) (42-D)  
H. M. Huffman, Record & Gift Shop (49-50-51-D)  
Dr. Robert McCulley's Office (53-D) (65-D) (70-D) (77-D) (80-D)  
Knights of Columbus (69-D)
- 121 S. River St. Index Building, Right Side  
The Weekly Index Paper was downstairs, Edward Duff Editor (26-D)  
it moved into this new building in 1898-99 (1901-M) (1907-M) (1915-M) (1924-M) (26-D)  
The Index was sold to the Newcomerstown News in 1928  
George Mathew's Complete Home Furnishings was on first floor 1929 (30)  
John McCleary's Confectionery (39-D) (42-D)  
D. O. Beiter, Music Service (49-50-51-D) (50) (53-D) (54-D) (59)
- 125 S. River St.  
Book Shoppe Rental Library, Mrs. Lulu Z. House (26-D)
- 131 S. River St.  
Barber Shop (1915-M) Will Starts, Ray Thompson came to Starts Shop (1918-N)  
Ohio Power Co. (26-D)  
Paul Ford, Barber Shop (39-D) (42-D) (49-50-51-D)  
Ramsey's Heating & Appliance Co. (54-D)  
Ankrom, Heating and Roofing (56-D)  
Jacob's Tin Shop 1962 (64), Village Tin Shop, Russell Orr  
and Dean Taylor (1965-ML) (65-D) (69-D)

## 133 S. River St.

Tin Shop (1915-M)

William Edwards Tin Shop (1918-N) (26-D) sold to  
Ferrel and Stewart in 1927

Sheet Metal Shop, Clyde J. Stewart (32-D) (39-D) (42-D) (49-50-51-D)

Clifford J. Ramsey bought from Stewart (1951-ML)

Ankrom Heating and Plumbing (57)

Henry W. Schrickel, Chiropractor, opened office (1960-ML) (65-D)

## 135 S. River St.

Baptist Church, first met in the City Hall in 1901

their first building had been a Meat Market. They used it from 1905 to 1915,  
then a new building was constructed. This building was later replaced in 1966

## 147 - 149 S. River St. N. E. Corner of River and Church St.

Left side 147

Hall and V. Clark Everhart, Undertaker (1901-M)

Meat (1907-M) Furniture (1915-M)

Dodge Bros. Motor Cars, H. M. Cappel (22) Charles R. Leech Motor Co. takes over (1926-ML)

Assembly of God Church, used 147 as address, (42-D)

Right side 149 - 153

Grocery (1901-M) (1907-M) (1915-M)

Mrs. Maude Scott's Grocery Store, sold to Mr. George Kohler in 1915

Kohler's Grocery and Bakery 1916 (17)

Ralph Waters Grocery, Dry Goods and Wallpaper 1925

V. R. Rehard Grocery sold to Paul J. Atkinson, used 153 as address, name changed to

Sterling Supply Store, operated by T. W. Carr and Miss Lillis Palmer in (1926-N) (1926-D)

Cecil Haver Electric (42-D) (43) (1948-ML) (53-D) (54-D) (62) (65-D) (67)

## 205 S. River St. S. E. Corner of River and Church St.

Frank Rohrbacher's Peerless Confectionery (16-L) (37) (39-D) (42-D)

Peerless Photographic Studio upstairs (1937-N)

Trojan Grill, River and Church St. 1940s

Christopher Supply, Candy - Gum - Cigars - Cigarettes (48) (49) (50)

Denny Ott, Radio & TV Shop (53-D) (54-D) (56-D)

Home Candy Co. buys Candy Business in 1958

Schupp's Used Furniture (65-D)

Haver Electric, built new building in 1968, (70-D) (80-D)

## 335 S. River St.

Georgia Vogenitz, Music Teacher (69-D)

## 353 S. River St.

O'Neil Shop, Mrs. William Tumblin Mgr. (47)

## 405 S. River St. S. E. Corner of River and State St.

Newcomerstown West School, built in 1899.

State Ave Public School. (1901-M) Later called Maplewood Elementary School (53-D)



471 S. River St.

Kohl's Floral (64) (65)

487 S. River St.

Vera's Beauty Shoppe (53-D) (54-D) (56-D) (65-D) (68) (69) (70)

521 S. River St.

Edward Hamersly, Cement Contractor (26-D)

545 S. River St.

Robert Van Sickle, Bicycle Repairing (42-D)

551 S. River St.

Paul Ortt, Auto Sales (42-D)

Walter N. McPherson, Communication Service (54-D)

585 S. River St. N. E. Corner of River and Oak St. built in 1936

Ervin Vansickle, Gas Station, opened in 1937 (39-D)

Robert Geese, Service Station (48)

Hi-Power Beer & Wine, Johnson's Gulf Service (70-D)

Noland's Corner Carry Out (77-D) (78-D) (80-D)

751 S. River St.

Benj. Barnhouse, Auto Repair (42-D)

River St. Bridge

Covered wooden bridge built in 1848 over Mulvane's Ford, replaced with iron bridge in 1873

Brode built second River St. iron bridge over river in 1894

## River St. Business

Barkers's Gulf Service Station, River (54-D)  
 Eagon, C. F. Tailor, River St. (17)  
 Economy Store 1918  
 Hosfelt, Samuel Grocery, River and Canal St. (1878-D)  
 Ilene's Chatter box, sandwiches and sodas  
 Johnson, J. B. Groceries and Confectioneries, River and Canal St. (1878-D)  
 Leighninger, River St. (17)  
 McCleary, John Confectionary, River St. (42-D)  
 McCleary, Oxford Dry Cleaning, River St. (39-D) (42-D)  
 Timmons, Sandy Broom Maker, River St. near Canal St. (1878-D)  
 Waters, C. L. Home Bakery, sold to O. G. Kinsey, River St. Nov. (1912-N)  
 Wells, V. C. Jeweler and Optician, River St. (16) (17)

## Riverview Dr.

510 Riverview Dr.  
 Jack Mitchell, Mason Contractor (76-D) (77-D)

1927

Compliments of

JOHNSON'S GROCERY

WE DELIVER

River &amp; Canal St

Smith St. West Side

204 S. Smith St.

Starkey's Auto Parts (53-D) (54-D) (56-D)

Larry's Auto Wrecking (65-D) (67-N) (68) (69) (70-D) (77-D) (80-D)

Smith St. East Side

Smith St.

William Shepherd, Garage (49-50-51-D)

Spaulding Ave. West Side

500 S. Spaulding Ave.

Ferrell Paint and Supply (62) (63) (64) (65-D) (67-N)

S. Spaulding Ave.

Poultry Houses (1933-M)

Spaulding Ave. East Side

457 S. Spaulding

Michael Anderson, Tailor (26-D)

479 S. Spaulding Ave.

C. P. Bauer, Furniture Repair and Upholstering (49-50-51-D)

Gayle's Touch of Beauty (78-D)

## East State Rd.

## E. State Rd. R R 1

Dougherty Farm bought by Judy Brothers (1935-ML)  
 Curtis A. Judy, Gardens (53-D) (54-D) (56-D)  
 Judy Marine

## E. State Rd.

Bernard Booth, Construction (73-D)

## 5856 E. State Rd. Was R R 1

Andrew Clifton and Alice Little Home (42-D)  
 John, Dorris Gerald (Gary) David and Lawrence (Larry)

## 6088 E. State Rd.

Bartholow's Auto Service

## 6298 E. State Rd.

Gas Station

## 6307 E. State Rd.

Arrowhead Clinic opened by Dr. Terry Overholser in 1979

## E. State Rd. On River Bank just East of Pilling St.

James Pilling's first Home - Log Cabin

## 1140 E. State Rd. East of Pilling St.

Another early school at the Stoffer two room cabin, just above the Nugen Bridge,  
 teacher Seth Hart (1884-H) this site was used later for the  
 James Pilling House, which later became the  
 Albert and Anne Zimmer House (54-D)

## 1100 E. State Rd.

Riverside Manor (78-D) (80-D)

## State St. South Side

## E. State St. S. E. Corner of State and Pilling St.

Burt's Lunch Cafe (32-D) (53-D) (54-D) (56-D) (61)

## 1085 - 1087 E. State St. S. W. Corner of State and Pilling St.

Ira O. Stoffer's Restaurant, new bldg. (1935-ML) (39-D) (42-D) (56-D) (64) (65-D) (70-D)  
 Roger Stoffer's Restaurant also listed on Pilling St. (49-50-51-D) (53-D)  
 John's Steak House Restaurant (77-D) (78-D) (80-D) (81-N)  
 Rotary Club they used 1087 E. State St. as address (70-D) (77-D) (80-D)  
 Lion's Club, used 1087 E. State St. as address (77-D) (79-D) (80-D)  
 Business & Professional Women's Club (77-D) (80-D)

773 - 777 E. State St.

Newcomerstown Water Co. (1915-M) (26-D) (39-D) (77-D) (80-D)

701 E. State St.

Berg's Motor Service, Johnson Motors and Lawn-Boy Mowers 1954

645 E. State St. S. W. Corner of State and West St. built in 1957

Gulf Gas Station (57) (58)

Sinclair Gas Station, Hughs Manager 1960s

Funk's Used Cars (73-D) (77-D) (80-D)

613 E. State St.

Calvin Hartline & H. Paul Huff Flowers (22) (25) (26-D) (28)

Paul Huff takes over Hartline & Huff Flowers in 1929 (29) (30) (32) (33) (35) (32-D) (39-D)

Newcomerstown Floral Co. Mrs. Susan Burge 1942

Mrs. Parker Burge sells to Mr. & Mrs. Gary Phillips & Mrs. Don Kopes 1972

Village Memorials (1977-N)

517 E. State St.

J. C. Boltz, Plumber (42-D)

447 - 449 E. State St. S. W. Corner of State and Chestnut St. Catholic Church in 1918

O. G. Britton, Grocery Store (1923-ML) sold to

A. W. Atkinson and William R. Dillehay Dry Goods, Groceries and Meats (25) (26-D)

Perry Atkinson in 1927

Johnston Grocery (28) (29) (30) (32) (39-D) (42-D)

Carney Kissel buy Johnson Grocery (1944-ML) Wigfield Grocery (47)

John King and Watson, K & W Market (53-D) (54-D) (56-D) (59) (62) (65-D)

Laborers Local Union No. 134 (70-D) (73-D) (77-D)

441 E. State St.

Remmele & Co. Mutual Funds - Stocks - George V. Brindley (67-N) (70-D) (77-D)

Schwarm Mutual Co. Stocks - George V. Brindley (76-D) (77-D) (80-D)

403 E. State St.

Franciene's Beauty Salon (73-D) (77-D) (80-D)

213 E. State St.

Charles Lenzo, Residence

201 E. State St. S. E. Corner of State St. and Clow Ave.

Charles Lenzo, Grocery (26-D) (32-D) (39-D)

Charles Lenzo granted permit to erect a gasoline storage and filling tank in 1927

Lenzo, Bar & Cafe (53-D) (54-D) (56-D) (65-D) (70-D)

East side for Colored Customers and west side for White Customers

199 E State St. S. E. Corner of State St. and C & M Railroad

James B. Clow Co. started in 1895 (53-D) (56-D) Kurz - Kasch Inc. came in 1961

W. State St. Near C & M Railroad, Set back many yards south of State St.  
Peerless Bell and Machine Works, near Pittsburg ,Cincinnati & St. Louis R R  
it was sold to Carhart & Williams in 1883 (1884-H)  
F. H. Smythe Coal Co. (26-D)  
Garford Mfg. Co. Brass Foundry, not in operation (1924-M)  
Kilgore Metal Products, Foundry, Toy Pistol Mfg. J. D. Kilgore President  
begin operations (1916-ML) (26-D) - had fire (1928-ML) building and fixture to be sold at  
auction (1931-ML) - not in operation (1933-M) - resumes operation after 1 yr (1933-ML)

129 W. State St.  
The Hartley Co. Perry Atkinson and Earl Treasure's Shell Gas Station  
built in 1931 (32-D) (33) (1933-M) (34) (39-D) (42-D)  
C. A. Anderson Shell Service Station (1942-ML)  
Sheldon Young's Service Station (53-D) (54-D) (56-D)  
Opphile's Shell Station (60) (61)  
Bob & Jim's Shell Station (63) (64) (65-D) (70-D) (77-D) (80-D)

157 W. State St. S. E. Corner of State St. and Heller Dr.  
Calvary United Brethren Church, first met in the old Index building on River St. in 1900  
A new building was built on this site in 1906

W. State St. S. W. Corner of State St. and Heller Dr.  
Bob's Texaco, Robert Muhlback (67-D)  
Fred's Texaco Gas Service Station (73-D) (77-D)

245 W. State St. S. E. Corner of State and River St.  
Kroger Grocery Store, built in 1963 (65-D) (67-N) (70-D) closed (1974-ML)  
Greyhound Bus Stop  
L. E. Baker's A G Foods opens (1974-ML) (75-D) (77-D) (80-D)

W. State St. S. W. Corner of State and River St.  
John Miskimen House, built in 1865-68  
House set back from State St. a good distance  
Shoemaker bought this house from Miskimen and later it was  
sold to the James M. Laning Family. It then was purchased by the  
St. Francis DeSales Church (1921-ML)  
The School bought the building (1951-ML)  
It was known as the Annex Building  
The Newcomerstown Museum, uses several of the downstairs rooms from 1965 to 1974  
Lieser Museum opens (1970-ML)

305 W. State St. S. W. Corner of State and River St.  
The School property was in front of the Miskimen House  
Newcomerstown High School, built in 1923 (39-D) (53-D)  
Newcomerstown Middle School (77-D)

329 W. State St.  
Newcomerstown Exempted Village Building of Education & Supt. of Schools (80-D)

401 W. State St. S. W. Corner of State and Goodrich St.

Russell Palmer, Texaco Gas Station built in 1931

(32-D) (1933-M) (37) (39-D) (42-D) (49-50-51-D)

Boyd's Dari Bar (63) (64) (65-D) (70-D) (77-D) (80-D)

Dale J. Boyd Refrigeration (65-D)

425 W. State St.

Violet Rest Home (54-D)

New building built in 1973

Lawson's Dairy Products (73-D) (77-D) (80-D)

429 W. State St.

Mills Decorating Center (73-D)

Ott's Radio and TV (75-D)

Bill Newell, TV and Appliances (76)

Hair Port Barber Salon, Randy Norman (77-D) (78-D)

429 - 433 W. State St.

Your Pizza Shop (77-D) (78-D)

Terry's Pizza started June 1978

451 W. State St. Rear

Forest Roe, Pontiac, Graham and Paige Auto Sales (1923-N)

(26-D) (29) (32-D) (1933-M) (39-D) (42-D) (49-50-51-D) (54-D)

473 W. State St.

Harry Bartholow, Barber Shop, Rear (64) (65) (68) (70-D) (77-D) (80-D)

523 W. State St. Rear

Lumber and Shop (1933-M)

Bert Loader Lumber (42-D)

Don Unger buys Bert Loader Lumber (1952-ML)

529 W. State St.

Carl Krebs, Refrigeration and Will Burt Oil Heating (52) (53)

539 W. State St.

Bakery behind house, Vault Making in rear of lot (1924-M)

605 W. State St.

Buss - Wilbert Vaults (49) (54-D) (56-D) (64) (65-D) (69) (70-D)

Kenneth Shaw Vaults (1973-ML) (77-D) (80-D)

615 W. State St.

Stratton Advertising Specialties (69-D)

629 W. State St.

Charles H. Kokensparger, Auto Supplies (26-D)

**633 - 637 W. State St. S. E. Corner of State and Spaulding St.****Kokenspaker sells garage and filling station Floyd Troendly (1928-ML)****F. S. Troendly, West End Garage, Gas Station and Radio Sales and Service opened in 1928 (29)****Van Sickle Repair Shop corner of Spaulding & State St.****Filling Station, Auto Repair in rear (1933-M)****Ambrose Baker, Garage, Rear (39-D)****Lindsey & Zimmer, Sohio Service (39-D)****Gephart Dairy Store, in Sohio Station, used 627 as address 1939****Sohio Service Station (42-D)****Andy's Garage (42-D)****C. O. Moder, Farm Equipment Co. also Sohio (49-50-51-D) (53-D)****Thomas & McManus, Implement Co. (56-D)****Chet Sharrock's American Gas Station****(61) (62) (63) (64) (65-D) (67-N) (70-D) (77-D)****Chet Sharrock's Amoco Gas Station (80-D)****Chet's Carry - Out Beer (77-D) (80-D)****Department Of Liquor Control Store (77-D) (78-D) (80-D)****701 W. State St.****Lester C. Van Sickle, Auto Repair (26-D)****Auto Repair (1933-M)****719 W. State St.****Benj. F. Hootman, Grocer, (26-D)****735 W. State St.****Ruby's Grocery (39-D)****Warner's Delicatessen 1949****Warner Bakery (49) (50)****Kissel West End Grocery (53-D) (54-D) (1955-ML)****Miller's West End Grocery (56-D) (57) (58) (59)****Cunningham's Market (60)****1011 W. State St.****Miller's West End Grocery (60) (61) (64) (65-D) (70-D) (77-D)****Rexroad's Grocery and Carry Out (78-D) (80-D)****Just West of Newcomerstown****Central Ohio District Fair****The Fair association consisted of three Counties****Guernsey, Coshocton and Tuscarawas**



## State St. North Side

1140 E. State St.

Anna M. Zimmer House

E. State St. East of Pilling St.

Just east of the Gas Station that was on the N. E. Corner  
Bender Oil Co. Bulk Plant, Sinclair

E. State St. N. E. Corner of State and Pilling St.

D. B. Moore, Sinclair Gas Station, The Oil Well (26-D) (28)

E. State St.

Ira O. Stoffer's Restaurant - Electric Lunch, buys store of E. O. Phillips (1928-ML)  
(30) (33) (34) building was later moved

E. State St. West of Pilling St.

Nugen House, later the  
Smith home

1066 E. State St. Built on site of Nugen House

Berg's Auto Parts (32-D) (37) (39-D) (42-D)

Bliss City Service Gas Station and Auto Parts  
(49) (53-D) (54-D) (56-D) (65-D)

Bakers Auto Supply & Macine Shop (77-D) (80-D)

1008 E. State St.

W. W. Shepherd, Garage and Welding (42-D) (49-50-51-D) (56-D)  
Storage (77-D) (80-D)

740 E. State St.

J & V Coin Machine Co. (67-D) (73-D)

710 E. State St.

Bond Beauty Shop (77-D) (78-D) (80-D)

708 E. State St.

Amway Products (73-D)

Don's Body Shop (73-D) (77-D) (78-D) (80-D)

Linda L. Jones, Music Teacher (77-D) (78-D) (80-D)

700 E. State St. N. E. Corner of State and West St.

Barnhouse Service Station, built in 1930 (39-D)

Funk's Mobile Service and Auto Sales, Walter and Ray (47) (48)  
(49) (53-D) (54-D) (56-D) (63) (64) (65-D) (70-D) (77-D) (80-D)

E. State St.

Newcomerstown Cemetery started about 1860

604 E. State St. N. E. Corner of State and Ray St.  
Log Cabin built in 1815 by William Neighbor  
one of the first in Newcomerstown  
Garage has been built on this site

550 E. State St.  
Motors Inn (51)  
H. E. Leading, Tire Recapping (53)  
Border's Ashland Service Station (57) (58) (59)  
Mardis Pure Service (69-D)  
Chaney's Union 76 (70-D) (73-D)  
B & B Tree and Lawn Service (76-D)  
Newcomerstown Duke Gas Station (78-D) (80-D)

418 E. State St. Rear  
Ankrum Furniture Store (56-D)

102 E. State St.  
Jackson Tool Co. (70-D) (73-D)  
Shyrock Body Shop, Rear 1970s  
Best Heating & Air Conditioning, Rear (73-D) (77-D) (78-D) (80-D)  
Rebco Machine and Job Shop, Rear (77-D) (80-D)  
Pretty Products Inc. Warehouse (77-D) (80-D)  
R & R Tractor Sales & Service  
International Agricultural Equipment (83)

W. State Road On north side near the intersection of State and Carlisle St.  
Andrew & Elizabeth Creter, were living in a log house in 1818, their first locaton (1913-OB)  
He was postmaster in 1823. He kept a tavern here from 1825 to 1838

W. State St. N. W. Corner of State and Bridge St.  
Madame Acres Palm Reading, first location

124 W. State St.  
C. G. Britton, Groceries, Meats and Vegetables (30) (32-D) (33) moved to IOOF (1934-ML)  
Castor's Cash Grocery (39)  
John Wolff, Lunch and Groceries (42-D)

136 W. State St.  
Mrs. Hazel Dillehay, Registered Spencer Corsetiere

202 W. State St. N. W. Corner of State St. and Heller Dr.  
Mrs. Lanning's Store opened in 1948 (49) (50)  
Kennedy Market (52) (53)  
Vacant (80-D)

W. State St. Between River and Goodrich St.  
George Bagnall had the second Pottery about 1870 (1884-H)

406 W. State St. N. W. Corner of State and Goodrich St.

Bonnell Funeral Home (32-D) (40) (39-D) (42-D) (49-50-51-D) (53-D) (54-D) (56-D)

Thomas Addy Funeral Home, bought from Bonnell in 1961 (64) (65-D) (67-N) (70-D) (80-D)

448 W. State St.

T J Electronics, Television Antenna Sales & Service (77-D) (78-D) (80-D)

556 W. State St.

James C. Carr, Grocer (26-D)

560 W. State St.

Church of Christ, built in 1909 (26-D) (39-D)

Scriptural Holiness Church, moved here in 1962 (77-D) (80-D)

658 W. State St. N. E. Corner of State and Spaulding St.

Harold Adams, Barber (26-D)

Frank Powell's Grocery Store (25) (26-D) (32-D) (35) (39-D) (42-D)

Lester Woods Grocery (1943-ML)

Herb Hawkins I G A Grocery Store (48) (49) (50) (53-D) (54-D)

Baptist Chapel Mission 1963

Church of God 1966

830 W. State St. N. E. Corner of State and Wood St.

Regula's Gulf Service Station (61) (62) (64) (65-D) (67-N)

Bill's Taxi Service, Bill Regula Owner (65) (66)

Clement's Gulf Service (73-D) (75-D)

Binning Mobile Service (76-D) (77-D)

Fred's Texaco (80-D)

1000 - 1008 W. State St.

L. Owen Murphy, Cement Blocks (39-D) (49-50-51-D)

M. W. Brown & Son, Mortar and Cement (54)

Best Tin Shop and Marina Supplies, used 1008 as address (62) (63) (65-D) (67-N) (70-D) (73)

B & G Perforation Engravers, Glen Westhaver (75-D) (77-D) (80-D)

1050 W. State St. Building located on the north side of Mill St.

Groovfold Fabricators, Plant No. 1, moved into new building in 1967 (70-D) (77-D) (80-D)

1120 W. State St. Was located on what is now a parking lot for United Steelworkers of America

Rescue Camp Service Station, 1932

Marhover Service Station (39-D)

Taxi Cab Service, building moved to S. Goodrich St.

## State St. Business

Adams H. Grocery W. State St. (1925-N)  
Addy, Loe Restaurant, E. State St. near Limits  
Anderson, S. L. Grocery Store 1911  
Arbaugh Service Station, E. State St. (32-D)  
Carr, Jas Grocer 556 W. State St. (26-D)  
Cigar Factory; Messer, Cruzier and Vale, a second story is added, State St. (1907-N)  
Downs, Jos. O. Carpenter h. 708 E. State St. (26-D)  
Lanniger's Garage, W. State St. (32-D)  
Muma, John E. Auto Supplies, E. State St. corner of Pilling St.  
Murphy's Grocery Store, sold to  
Neighbor Service Station W. State St. (32-D)  
Rescue Camp Service Station, W. State St. (32-D)  
Standard Oil Co. W. State St. (32-D)  
Welsh, Roy J. Mutual Life Insurance, 432 W. State St. (26-D) (32-D)  
West Side Service, West State St. (32-D)  
W. State Service Station and Pool Room, State St. (32-D)  
Woods Service Station, just west of the mission on W. State St. (1939-N)

## State Rd. Route 16 - 36 Just west of city limits North Side

## 1124 W. State Rd.

Jacob Miller, first one room school in this area 1818 (1884-H) Also early postmaster  
 Rescue Mission Tabernacle, Fulton Eurich, was built on this site, 1929 (39-D)  
 New factory to Manufacture men's clothing, Harlan Addison, (1946-ML)  
 Gateway Roller Skating Rink in the late 1940s  
 United Steelworkers of America Local 2391 (56-D) (65-D) (70-D)

## W. State Rd. Route 36

Faith-Ellen Candies, Ward Bell (57) (59) (61) (62) (63) (64) (65-D)

## W. State Rd. Route 16 - R R 3 Just west of city limits

Coshocton Dairy Co-Op Milk Processing Plant was built 1947 (53-D) (54-D) (56-D) (65-D)  
 Oxford Dell Drive in, Albert Davis, in the front room of Dairy Co-Op Building 1949, then  
 Boyd's Dairy Bar, early 1950s  
 Canned Dairy Products was a new name for Dairy Co-Op (65-D)  
 Edwin Fletcher was Manager in (73-D)  
 Tastee Apple was started by John Hackenbracht in a rented room here in 1974  
 The building burned down in 1981

## W. State Rd.

Stahl - Gray Lumber Co. opened about 1951 (56-D)  
 Stahl Lumber Co. (57) (61) closed about 1971  
 31 Inc. in rear section of Stahl Lumber Co. Building, Robert Cornell 1967

## W. State Rd.

Emerald Bowling Lanes, operated by Leman Clark opened in 1961 (62) (63) (70-D) (77-D)

## W. State Rd.

Hackenbracht's Fruit Stand

## W. State Rd. Just west of the Mission

Wood's Service Station and Roadside Market 1937, closed in 1943  
 Wilkins Gas Station 1950s

## W. State Rd.

Mathew's Ice Cream, first location

## W. State Rd.

Warner Sand & Gravel

## W. State Rd.

Art Wentz, Cement Blocks (59) (64) (65-D) (67-N) (1971-ML)

## W. State Rd.

Porcher's Sand & Gravel

## Tuscarawas St. East Side

- 441 Tuscarawas St.  
New Horizons Beauty Shop (1964-N) (81-N)
- 443 Tuscarawas St.  
Harold McVicker, Metropolitan Insurance 1951 1962
- 509 Tuscarawas St.  
Scott K. Norman, Insurance Agent (70-D)
- 521 Tuscarawas St.  
Ann's Beauty Shop (65-D)  
Theresa's Beauty Shop (67-N) (70-D)  
Mary's Beauty Shop (73-D) (77-D)
- 625 Tuscarawas St.  
Bill Hendershot, Bill's Cemetery & Shop Lettering  
Rear (77-D) (80-D)

## Walnut St. South Side

- 337 E. Walnut St.  
Mathew's Garage Rear (69-D) (70-D) (73-D)
- 261 E. Walnut St.  
Little Sewing Shoppe (67-D) (70-D) (77-D)

## Walnut St. North Side

- 262 W. Walnut St.  
Berg's Motor Service (62) (65-D) (70-D) (77-D) (80-D)
- 246 E. Walnut St.  
Perry Atkinson, One-Hour Cleaners  
(67-N) (68) (69) (70-D) (73-D) (77-D)  
Roe Cleaners (80-D)

## West St. West Side

100 W. West St.  
Standard Oil Co. Zanesville Bulk Plant Div. (80-D)

128 S. West St.  
Standard Oil Co. Bulk Plant, Howard Caldwell  
(26-D) (1933-M) (39-D) (53-D) (54-D) (65-D) (70-D)

424 S. West St.  
Coshocton Tribune Newcomerstown Office  
Ben F. Hartline (77-D) (80-D)

S. West St. South of State St. on Alley  
R M Body Shop, Rick Miller Late 70s - 80s

## West St. East Side

301 S. West St.  
Robert Duffy, General Contractor (76-D)

309 S. West St.  
Ohio Bell Telephone Construction Garage (77-D) (80-D)

311 S. West St.  
State Garage (39-D)

315 S. West St.  
Foursquare Gospel Church, built in 1937 (70-D) (77-D) (80-D)

427 S. West St.  
Alf G. Zimmer, Trucking (80-D)

## Wood Ave. West Side

464 Wood Ave.  
William A. Stancill, Plumbing & Heating (77-D) (78-D) (80-D)

## Wood Ave. East Side

519 Wood Ave.  
Beauty Shop, Edna Wiandt (42-D)  
Best Paint Sold (PBS) J. A. Wiandt

## Route 21 North of Newcomerstown

Salem Clay Co. property bought from Joseph Lyons, later became  
 Globe Brick Yard (1907-M)  
 H. R. Heinicke Inc. formerly Globe Clay Co. (1915-M) (1924-M)  
 Globe Tile Co. (1933-M)

## Route 21 S. E. of Newcomerstown North Side, called Cambridge Rd.

Silver Moon Tavern and Dance Hall, Frank and Bertha Rohrbacker  
 Roller Skating Rink, building was moved from this location in the 1940s  
 Robert E. Oaks, Veterinarian (65-D)  
 Silverthorn's American Service (67-N) (70-D)  
 Welch American Service Station (73-D)  
 Mathew's Dari-Ette, third location (64) (65-D) (70-D) (73-D) (77-D) (80-D)

## Route 21 S. E. of Newcomerstown South Side

Palace Nite Club  
 Roller Skating Rink  
 Eagles Lodge 1954 (56-D)  
 New Palace Aucton Barn, Joe Barbera (1975-ML)

## Route 21 Unknown Location

Walter's Truck Stop (56-D)  
 Ravenswood Rest Camp, Leo Addy (29) (30)

## Route 36 East of Newcomerstown South Side

The Canton Brick and Fire Proofing Co. built (1922-ML) (1924-M) (1933-M)  
 General Clay Products Corp. Goshen Plant, Brick & Clay (1945-ML) (47) (48) (56-D) (80-D)  
 Fairchild's Sohio (72)  
 Adena Motel, Ray and Carol Cramlet opened (1965-ML) (65-D) (67-N)  
 Newcomerstown Truck Stop and Restaurant  
 at I-77 and US 36 Junction (72) (73) (77-D) Gary R. Chaney in 1976

## Route 36 East of Newcomerstown North Side

Phillip J. Mozena, Veterinarian, North of Goshen Brick Plant (65-D)  
 John Lasalla, The Blacksmith (76-D) (77-D) (80-D)

## Route 36 West of Newcomerstown

In 1856 a two-span, two-lane covered bridge was built over the river about 2 miles west of  
 Newcomerstown on U. S. 36. In 1866 the river cut a new channel and necessitated  
 a new bridge nearby  
 The old double wooden bridge west of Newcomerstown burns (1909-ML)



## South of Newcomerstown

Johnson Hill Road, 1 1/2 miles S. E. of Newcomerstown in valley on east side of road  
Novelty Brick Works, R. L. Shoemaker, started in 1899 (1901-M) (1917-M) (1915-M)  
Novelty Brick sold to S. Casparts in Columbus in 1919  
Abbuhl Clay Co. 1 1/2 miles S. E. of Newcomerstown (1924-M)  
Not in operation (1933-M)  
Novelty Coal Mine in same area also  
Novelty Power Plant  
Cascade Iron Corp. built in 1947 (49)

## RR 3 Newcomerstown

B B. Chadwell and son Grocery (54-D) (56-D)  
Cappel's General Store (65-D)  
Hackenbracht Fruit Co. (54-D) (56-D) (65-D)

## Near By Towns

## Bernice, Ohio

Ortt Brothers buy Pollock General Store in Bernice (1914-ML)  
 W. M. Stoffer sells store in Bernice to Frank Carruthers (1944-ML)

## Glasgow, Ohio

Located about 2 miles east of Newcomerstown back in the hills north of Route 36  
 Iron ore mines and coal mines. There were 200 dwellings, two churches, three  
 general stores and eight saloons. Mining was from 1870 to 1880. See page 327

## Guernsey, Ohio

Folkert's Store (54-D) (56-D) (65-D)  
 Guernsey Auto and Tractor (54-D) (56-D) (65-D) See Page 328

## Port Washington, Ohio

Belden Brick Co. built in 1901 (54-D) (56-D) closed (1981-ML)  
 Farmers Elevator (54-D)  
 Fillman Implement Sales (54-D)  
 John Little's Plumbing and Heating (65-D) (68) (70-D)  
 Nastoff's Food Market (65-D)  
 Port Washington Inn (54-D)  
 Bates Metal Products builds a new addition on building (1964-ML)  
 Wicks Lumber (64) (65-D) (67-N) (77-D) See Page 329

## Post Boy, Ohio

Fire destroyed sawmill outfit of A. C. Trucker on Euga Farm  
 Grange will build new Grange Hall Building (1931-ML)  
 Schoolhouse  
 Railroad Stop See Page 330

## Salem, Ohio

About two miles east of Newcomerstown on present Route 36  
 Mission Town founded in 1780 by Heckewelder, vacated in 1781

## Wolfe, Ohio

M. P. Church  
 Buckhorn Grange, begin in 1896 (1971-ML) built new building in 1960  
 Yarnell Grocery (54-D) (56-D)

## Unknown Location Page 1

- 1 - Campbell, James had local Trading Post in 1800
- 2 - Carr's Garage, Agents for Dodge and Chevrolet (17)
- 3 - Consolidated Gas Co.
- 4 - Dairy Shop 1935
- 5 - Empire 5 & 10 cent Store 1935
- 6 - Euga, F. L. Hardwood Lumber (17)
- 7 - Grubb, G. W. Shoes (1918-N)
- 8 - Hallock, George W. Lumber, here in 1901
- 9 - Huff, H. W. saddlery (1871-N)
- 10 - Johns, W. A. Druggist and Pharmacist. The establishment was opened in 1867 by Messrs, Beers & Root. Mr. W. R. Shields took over the establishment and then sold it to Messrs, Wilkins and Johns and now just Mr. Johns is the owner.
- 11 - Kline, W. S. & Co. Agriculture Implements (1871-N)
- 12 - Knowles and Yingling Kwality Kalling Kards (17)
- 13 - Loader and Sons Grocery, here in 1901
- 14 - Lyons, W. S. Home and Table Supply House ( Grocery Store ) established in 1886 (1887-D))
- 15 - Matthias The Tailor, Opposite Postoffice here in (1907-N)
- 16 - McFadden, Wm. merchant tailor (1871-N)
- 17 - McVicker, Harold E. Metropolitan Life Insurance 1962
- 18 - Moore, Henry blacksmith (1871-N)
- 19 - Newcomerstown Post Office, in the early days was located on Goodrich Street, somewhere between Canal and Church St. From writings of D. B. Moore
- 20 - Nugen, Minnich and Everett were mechants in 1836 (1875 Atlas)
- 21 - Reynolds, C. A. General Agent - Vacuum Cleaner, here in 1910
- 22 - S. S. Meat Market (1921-ML)
- 23 - Sheet Metal Mill, built in 1901 at the west end of town, north side of Mill St. next to the south side of the Railroad
- 24 - Stables of J. H. Mulvane and J. M. Sondles, on an alley west of River St., near the Pan Handle sidetracks, were discovered to be on fire. (1907-N)
- 25 - Sultzer, W. B. clothing (1871-N)

## Unknown Location Page 2

- 1 - Bicker had Newcomerstown's first Furniture Store. It was established in 1852.  
He also served as a undertaker. South Canal St.
- 2 - Carr Grocery Store, here in 1927
- 3 - Davis, Marion buys Burga Second Hand Store (1927-ML)
- 4 - Douglas, David ran a Ferry across the river as early as 1809
- 5 - Eagon, Harvey sells Electric Theater to C. A. Acey who will move  
it to New Philadelphia
- 6 - Fashion Shoe Store sold to Shaw and Wallick (1937-ML)
- 7 - Jones, Warren sells Electric Theater to Charles Wilson and Robert Hall (1907-ML)
- 8 - Junkins, John kept a Public House at his home in 1808
- 9 - Kenyon & Ferguson Foundry was built 1879, and became known as the  
Peerless Bell and Machine Works (1884-H)
- 10 - Neighbor and Burris, Livery Stable
- 11 - Opphile, Jemina sold East State St. Grocery Store to J. C. Carr here in 1927
- 12 - Pennsylvania Railroad buys C & M. Railroad in 1899
- 13 - Physician in Newcomerstown, Dr. Upson was the first, before 1830 (1884-H)  
Clark, H. G. was the second Physician, came about 1832 (1884-H)  
Other Physicians in Newcomerstown were A. Brown, James Brown, O.G. Sheldon,  
Dr. Case, Dr. Welty and Solomon Beers (1884-H)  
At Present there are three, J. R. McElroy, A. M. Beers and John W. S. Goudy (1884-H)
- 14 - Sheet Mill in Newcomerstown sold to E. Cooper Shopley (1907-ML)
- 15 - Smith, Edward built the first Saw Mill about 1833,  
directly North of the Canal on Buckhorn Creek (1884-H)
- 16 - Sondles, Roy Purchases J. D. Longshore's stock of buggies  
and will start a Livery Stable (1907-ML)
- 17 - Sterling Specialty Co. started in 1913
- 18 - Swan and Brown buy the Family Electric Theater (1907-ML)
- 19 - Town Hall was being Constructed (1884-H)
- 20 - Twiford, A. S. Photograph Artist and Druggist about 1860s
- 21 - Wilkin, Avers and Dryden, Dry Goods, Clothing, Hats, Caps, Boots, Shoes  
and Groceries, here in 1872
- 22 - Wilkin, Ayers and Dryden, Sash, Doors, Blinds, Flooring, Siding, Weatherboarding  
and Shingles
- 23 - Wilson, John was the first Mayor (1884-H)

## Unknown Location Page 3

- 1 - Arbuthnot - Stephenson Co. Wholesale Distributors
- 2 - Beeks, S. S. Dealer in Groceries, Shoes, Notions, Fresh and Cured Meats (25)
- 3 - Belles Grocery, Candies, Fruits and Groceries (25)
- 4 - Candy Kitchen, Nasser Bros. (22)
- 5 - Candyland Purity (22)
- 6 - Carr's Goody Shop, E. M. Carr (25)
- 7 - Dillehay, Harry Prop. Elmajo Collie Kennels (25)
- 8 - Downs, J. O. Groceries and Meats (25)
- 9 - Grace, Mrs, G. W. Beauty Shoppe (25)
- 10 - Hall Manufactory Co. Plumbers' Specialties (25)
- 11 - Homer's Billiard Parlor (25)
- 12 - Lowe, Jerry Correct Haberdashery (25)
- 13 - Lutz Coal Co. (31)
- 14 - Lyle Garage, Auto Repairing (25)
- 15 - Neighbor Co. Agents (16) (17)
- 16 - Nicodemus, John Florist 1901
- 17 - Oldsmobile Auto Sales Co. George Crest Prop. (22)
- 18 - Oxford Plumbing Co. (25)
- 19 - Waters, C. R. Wall Paper, Dry Goods and Groceries (25)
- 20 - Williams, Will. Good things to eat (25)
- 21 - Wise, Frank Blacksmith, in alley between Canal and Church St.
- 22 - Young's Better Bread (22)

## Unknown Location Page 4

- 1 - Arbaugh Service Station E. State St. (32-D)
- 2 - Atkinson, Realtor 107 Bridge St. (32-D)
- 3 - Baker Motor Service Canal St. (32-D)
- 4 - Beauregard, Fred Metropolitan, Canal St. (32-D)
- 5 - Brooks Grocery Clow Ave. (32-D)
- 6 - Central Casualty Co. S. F. Leech Main St. (32-D)
- 7 - Dairy Shoppe, The Complete Delicatessen Store (35) (36)
- 8 - Davis, Marion Confection River St. (32-D)
- 9 - Empire 5 & 10 (36)
- 10 - Groff Meat Market Main St. (32-D)
- 11 - Holder, Edward Concrete Blocks (33)
- 12 - Latham Bakery E. Canal St. (32-D)
- 13 - Lieser General Mdse. Shoes Main St. (32-D)
- 14 - Loos' Repair Shop S. McKinley Ave. (32-D)
- 15 - Marks, Gail Printing, Bridge St. (32-D)
- 16 - Morton's Confectionery, Fountain and Luncheonette (34)
- 17 - Morton's Milk, Cream and Buttermilk (35)
- 18 - Neighbors Service Station W. State St. (32-D)
- 19 - Newcomerstown Shoe Shining Bridge St. (32-D)
- 20 - Ohio Power will move to its new location  
with Miss Ruth Davis in charge 1928 (ML)
- 21 - Powell's Home Restaurant (36)
- 22 - Pryor Grocery 153 River St. (32-D)
- 23 - Randles Grocery W. State St. (32-D)
- 24 - Ravenwood Service Station N. College St. (32-D)
- 25 - Raymond's Restaurant (35)
- 26 - Rescue Camp Service Station W. State St. (32-D)
- 27 - Rinner Candy Co. (33)
- 28 - Ross Finance Co. (35)
- 29 - Ross Fruit Co. Bridge St. (32-D)
- 30 - Russell, T. J. Attorney 101 Main St. (32-D)
- 31 - Scott, R. W. Insurance and Bonds (36) (48)
- 32 - Standard Oil Co. W. State St. (32-D)
- 33 - State Wall Paper Main St. (32-D)
- 34 - T & R Shoe Shop Bridge St. (32-D)
- 35 - Tufford, Merrell I G A Grocer (28)
- 36 - Van Sickle Repair Shop (32-D)
- 37 - Welsh, Roy J. Mutual Life, W. State St. (32-D)
- 38 - West Side Service West State St. (32-D)
- 39 - W. State Service Station and Pool Room State St. (32-D)
- 40 - X - L Bakery, Kenneth W. Ray, Prop. (35)
- 41 - Yingling, C. R. Electric & Appliance Store - Insurance  
113 N. College St. (39-D) (56-D)
- 42 - Yingling, Manuel The Music Shop (16) (17) (22)

## Unknown Location Page 5

- 1 - A B E Lumber Co. Loren R. and Carl S. Berger, 501 Oxford Ave. (65-D)
- 2 - Atkinson Lumber Company (48) (49)
- 3 - Beall's - Grocery (47) (48)
- 4 - Berger, Charles E. & Anna F. worked at A B E Lumber Co. Res. 501 Oxford Ave (67-D) (69-D)
- 5 - Blackwell & Egler Bakery (47)
- 6 - C & R Professional Cleaning Service, 108 S. River St. 1976
- 7 - Cleo's Beauty Shop
- 8 - Collins, L. S. Jeweler
- 9 - Crater & Norman, Dry Goods
- 10 - Day, Dennis Grocery and Meats 119 Greenwood Ave. (65-D)
- 11 - Ellis, Kathy K M B Dance Studio 1976
- 12 - Goshen Dairy Co. 1976
- 13 - Hogue, John Builder 1976
- 14 - Jewell's Auto Parts (47) (48)
- 15 - Keagy & Lear Machine Co. Welding & General Repair here in 1948
- 16 - Kneuss Realty, Gary King Branch Mgr. 1976
- 17 - Kohl's Pennzoil Station, Dirk Wilkin Mgr. West State St. (48) (49)
- 18 - Kohler, George Johnson Bakery, Walnut St. Wm. Luther to be baker (1915-N)
- 19 - M & B Motors, Dodge, Plymouth and Dodge Trucks 1951
- 20 - McCormick - Deering, Farm Equipment and International Motor Trucks (47)
- 21 - Melody Record and Gift Shoppe (48)
- 22 - Moore's Auto Accessories, Hardware, Toys and Sporting Goods (47) (48) (49)
- 23 - Ohio Fuel and Gas (48)
- 24 - Oxford Dell Drive In, W. State St. 1949
- 25 - Roe's Midway Market on the Square 1949
- 26 - Rogers Sanitary Market, Meats and Groceries 1944 (47)
- 27 - Rogers, W. H. Insurance and Bonds (48) (49) 1951
- 28 - Ross, James Dennis, B & D Construction 1976
  
- 29 - State Roller Rink (48)
- 30 - Tope, Typewriters and Office Furniture (39)
- 31 - Waelde, Dr. 133 W. Main St. (65-D)
- 32 - Weather - Seal, 700 E. State St. Rear (69-D)
- 33 - Wood's I. G. A. Market (47)

## Unknown Location Page 6

- 1 - Barnett, L. H. Willys, Overland and Nash Car Dealer 128 E. Canal St. (32-D)
- 2 - Black, Mr. the Baker, leases moving picture plant in the Vogenitz building and will operate it during the holidays 1907
- 3 - Bob's Sunoco (63)
- 4 - Book & Hobby Shop, 103 N. River St. (73-D) (75-D)
- 5 - Booth Masonry E. State Rd. (65-D)
- 6 - Cameron's Hilltop Service Station 7 Miles South on RR 1 (56-D) (65-D)
- 7 - Cozy Corner, Jake & Lena (31)
- 8 - Devil's Den Park Tippecanoe (65-D)
- 9 - Ducon Industries (68)
- 10 - Emerson Television, Wilber Calhoun (66) (67)
- 11 - Fife, Robert Insurance, 142 W. Canal St. (56-D)
- 12 - Golden House Of Fashions (62) (63) (64)
- 13 - Gray's Gulf Service Station, N. E. Corner W. State St. (70-D)
- 14 - Harold Swigert Coal Yard, R. R. 2 (68)
- 15 - Hudson's Grocery 602 E. Canal St (56-D)
- 16 - Interior Steel Equipment Co. steel cabinet factory, east end of the village (1942-N)
- 17 - Jones, Herff Co. (68)
- 18 - Lawrences' I. G. A. Grocery (49)
- 19 - Lions Club (63)
- 20 - Mardis Texaco Service, corner W. State St. (70-D)
- 21 - McConnell, Covert 136 S. College St. (56-D)
- 22 - Moore's Meat Market (63) (65)
- 23 - Myers Sinclair (63)
- 24 - Nationwide Insurance, E. State St. (65-D)
- 25 - Russell, Thomas J. Lawyer, Chamber of Commerce 103 Main (26-D)
- 26 - Smythe, F. H. & Co. Coal, State St. Near R R (26-D)
- 27 - Spring Construction Co. Sand and Gravel, RR 3 (65-D)
- 28 - Russell, Thomas J. Lawyer, Chamber of Commerce 103 Main (26-D)
- 29 - State Road was Pikes Peak Ocean to Ocean Highway
- 30 - Tuscarawas Steel Co. (1907-M0)